

The background of the slide is a light gray gradient with several realistic water droplets of various sizes scattered across it. The droplets have highlights and shadows, giving them a three-dimensional appearance. The main title is centered in a large, bold, black sans-serif font.

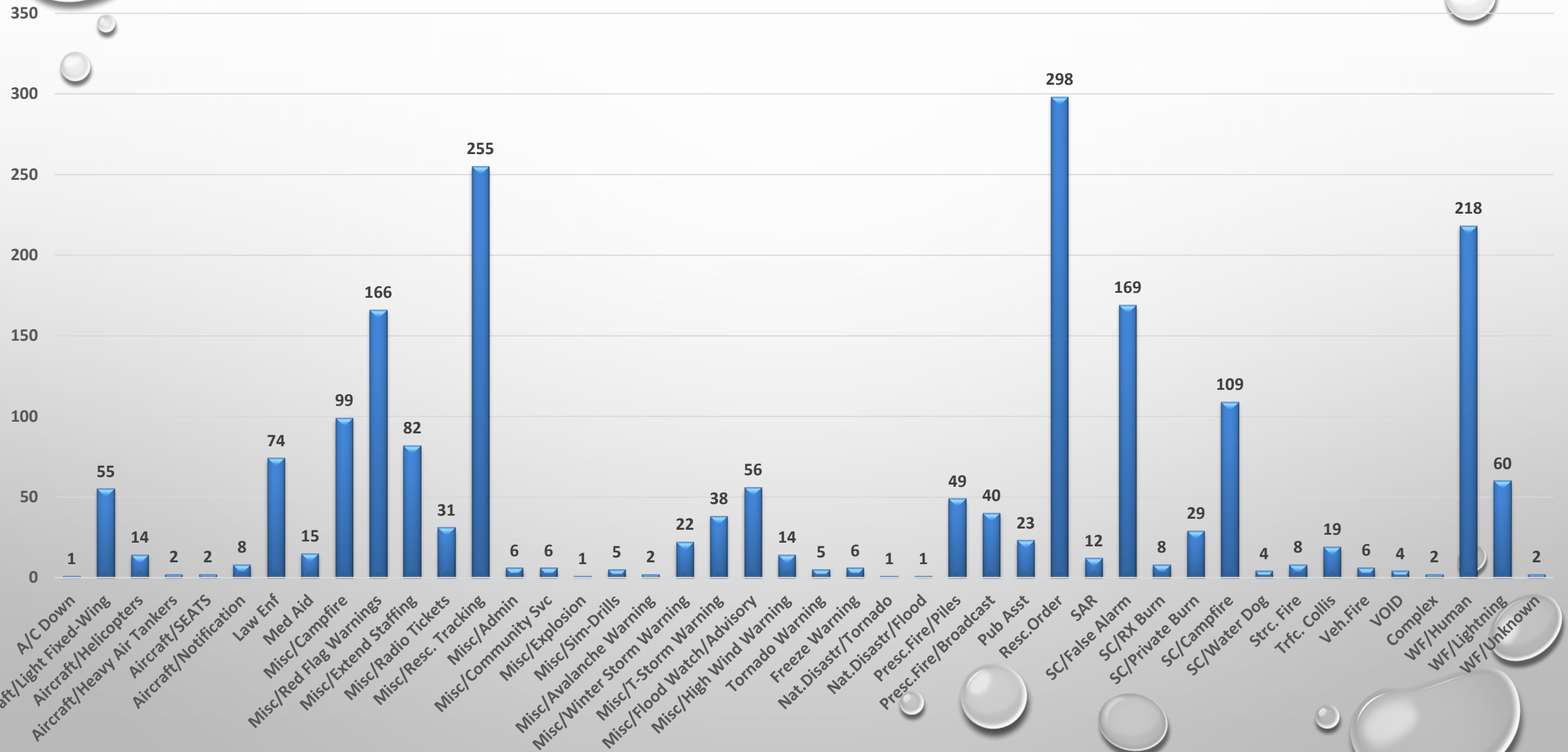
PUEBLO INTERAGENCY DISPATCH CENTER (CO-PBC)

2017 END OF YEAR REPORT

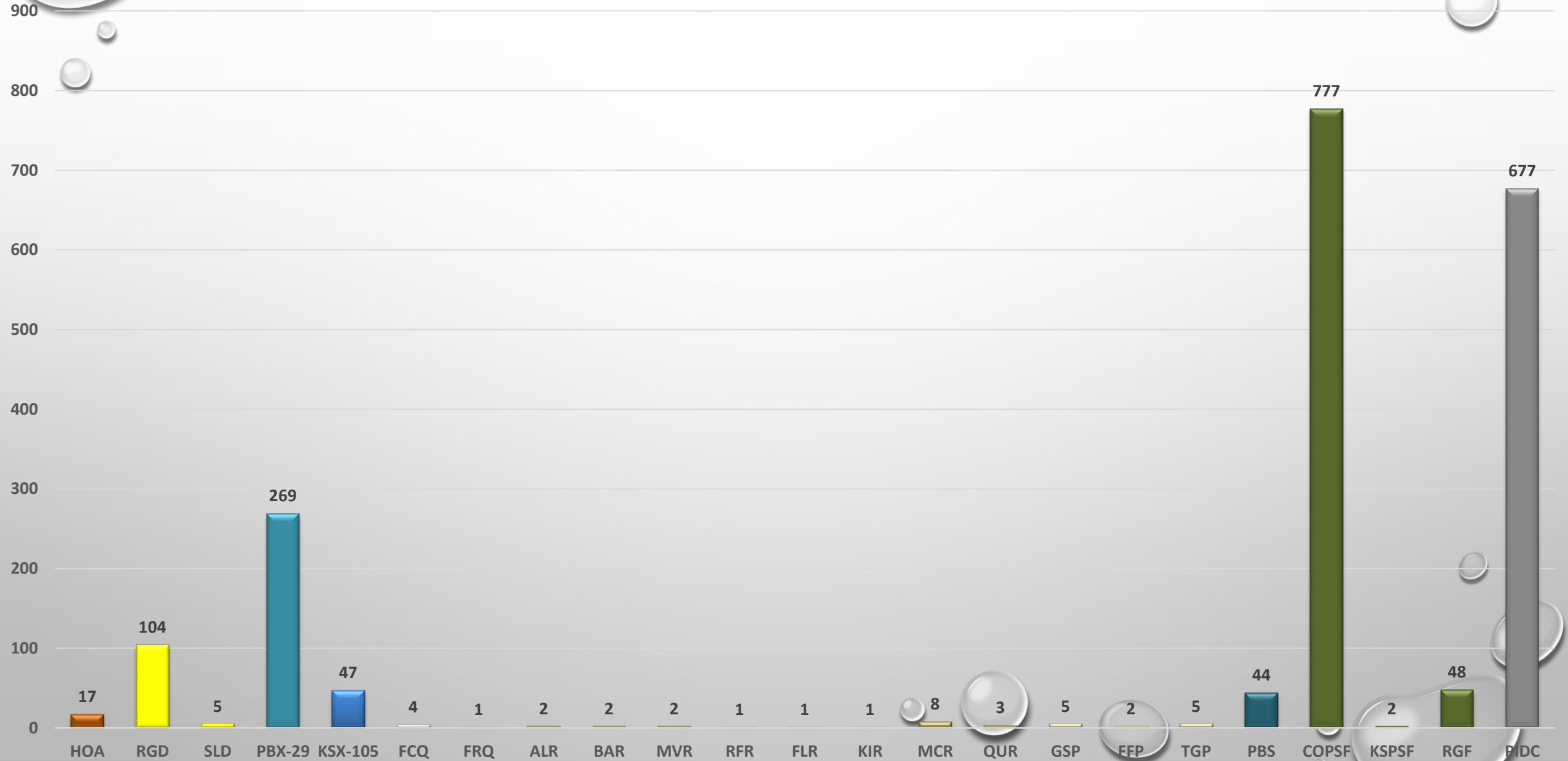
NARRATIVE

- 2017 WAS AN AVERAGE YEAR FOR ACTIVITY THROUGHOUT THE ZONE. PUEBLO DISPATCH CONTINUED SENDING RESOURCES OUT OF ZONE UNTIL THE END OF DECEMBER PROCESSING 2147 RESOURCE ORDERS .
- LARGE FIRE ACTIVITY STARTED IN EARLY MARCH IN KANSAS AFFECTING 3 COUNTIES (RENO, CLARK AND FORD) BURNING A TOTAL OF 413,000 ACRES. THE HIGHLANDS INCIDENT HOSTED KANSAS'S FIRST T2 IMT (BLUE) ON THE HIGHLANDS FIRE. COLORADO HAD 4 T3 IMT TEAM FIRES; 1 ON BLM (RGD) AND 3 ON USFS (PSICC). WE BROUGHT IN 42 DISPATCHERS TO SUPPORT OUR INITIAL ATTACK AND EXPANDED OPERATIONS FROM MARCH UNTIL OCTOBER.
- THE ROCKY MOUNTAIN AREA PRIORITY TRAINEE PROGRAM WAS VERY SUCCESSFUL THIS YEAR A TOTAL 131 PEOPLE WENT OUT WITH THE PROGRAM; A TOTAL OF 40 FROM PUEBLO ZONE. THE DISPATCH CENTER BROUGHT IN 17 TRAINEES WORKING THEM IN INITIAL ATTACK AND EXPANDED OPERATIONS.
- GOING INTO THE FIRE SEASON PIDC WAS NOT FULLY STAFFED. OUR CENTER MANAGER HAD BEEN VACANT FOR TWO YEARS. WE HAD CENTER MANAGER DETAILERS UNTIL OCTOBER WHEN ERIC TOFT WAS HIRED. WE HOPE TO FILL HIS VACANCY BLM GS-7 IN FEBRUARY.

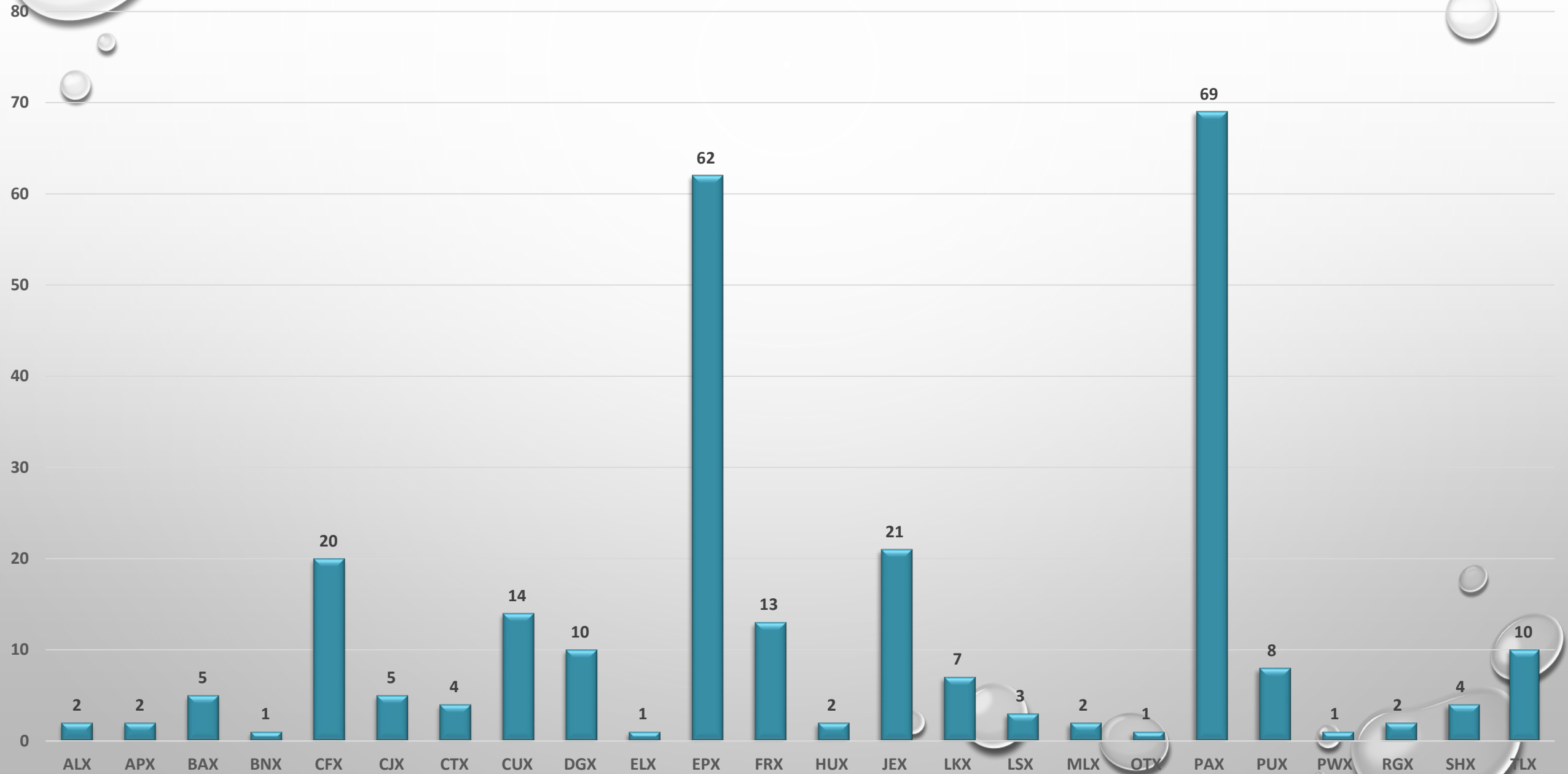
INCIDENT TOTALS: 2027



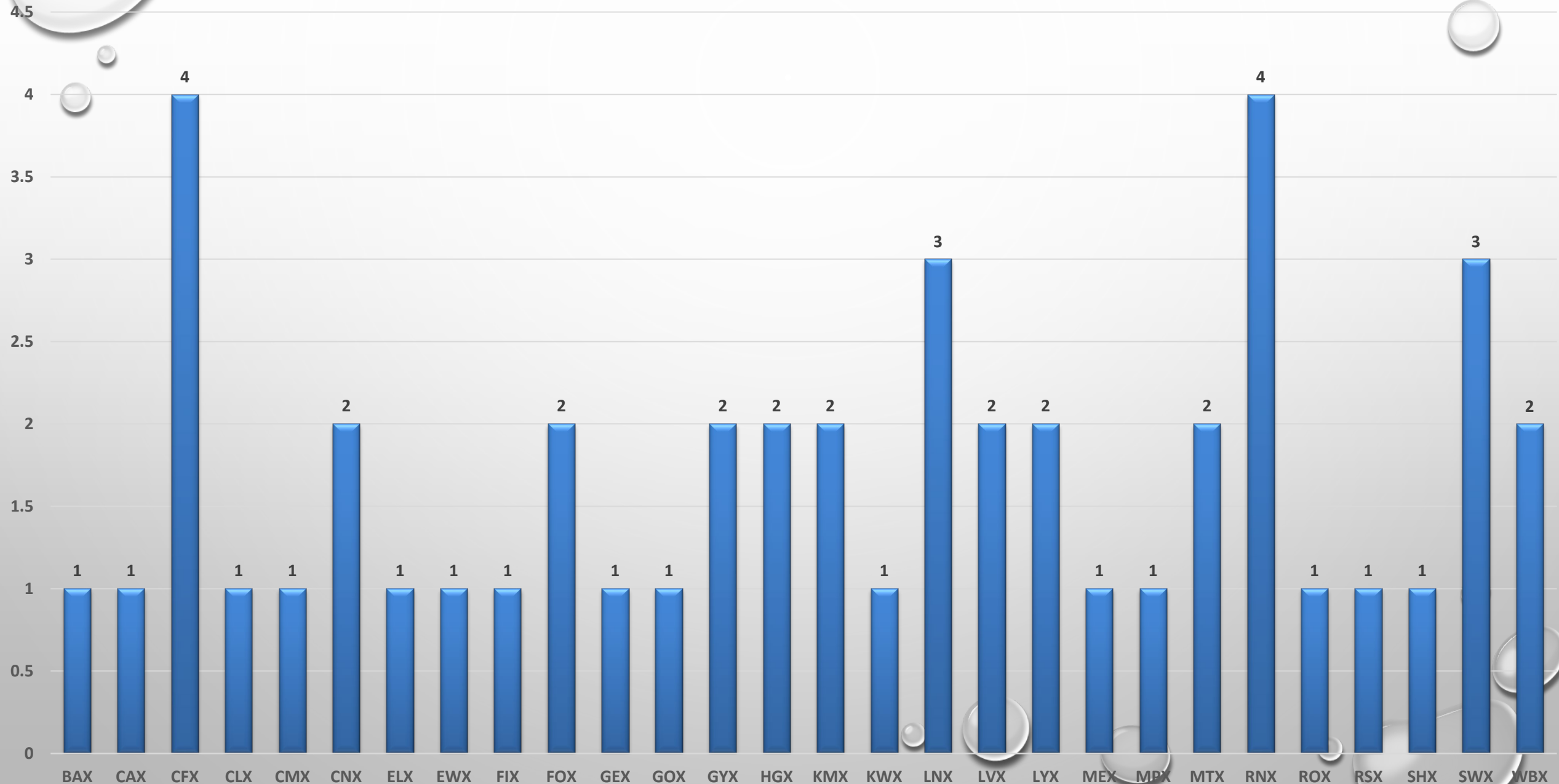
INCIDENTS BY AGENCY



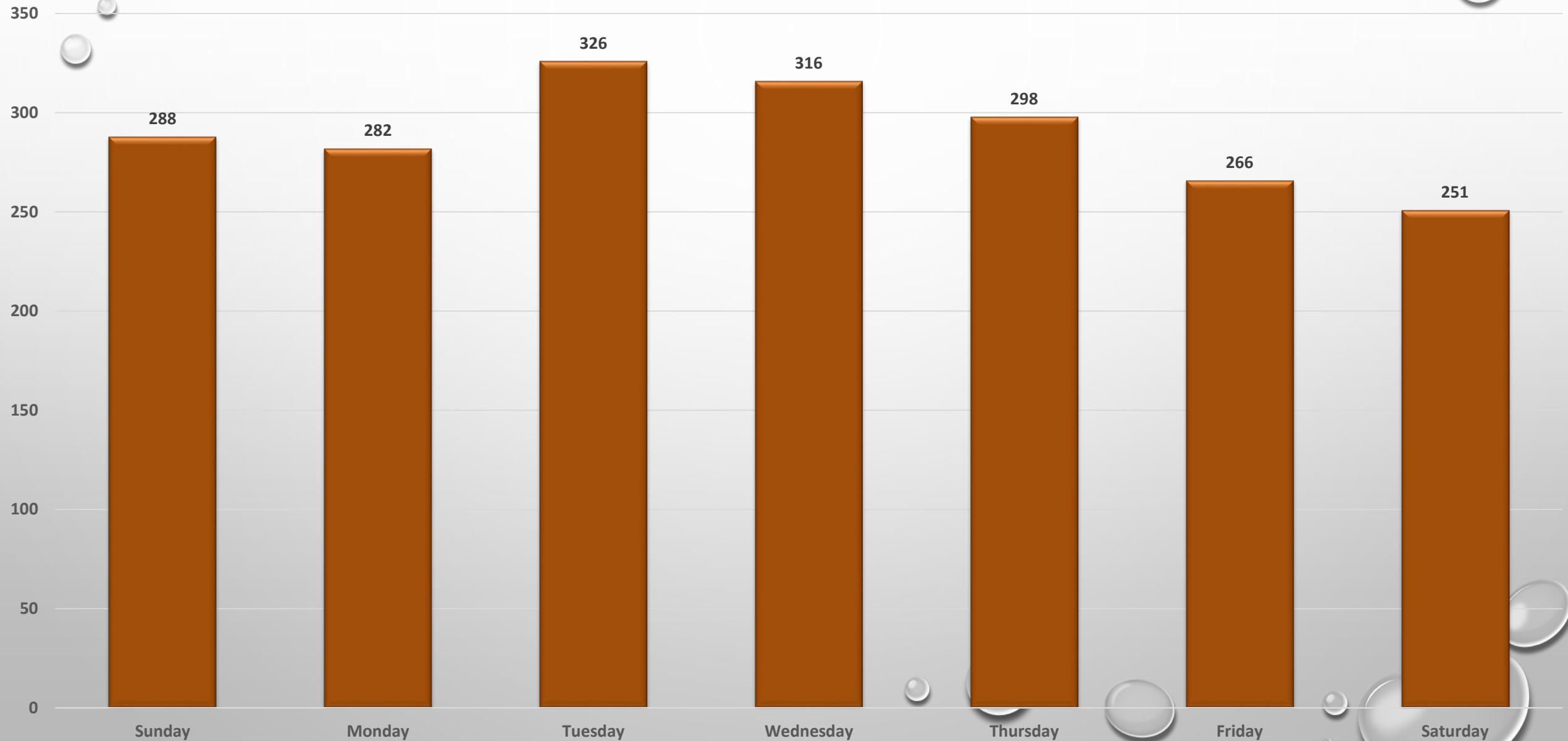
COLORADO COUNTIES INCIDENTS: 269



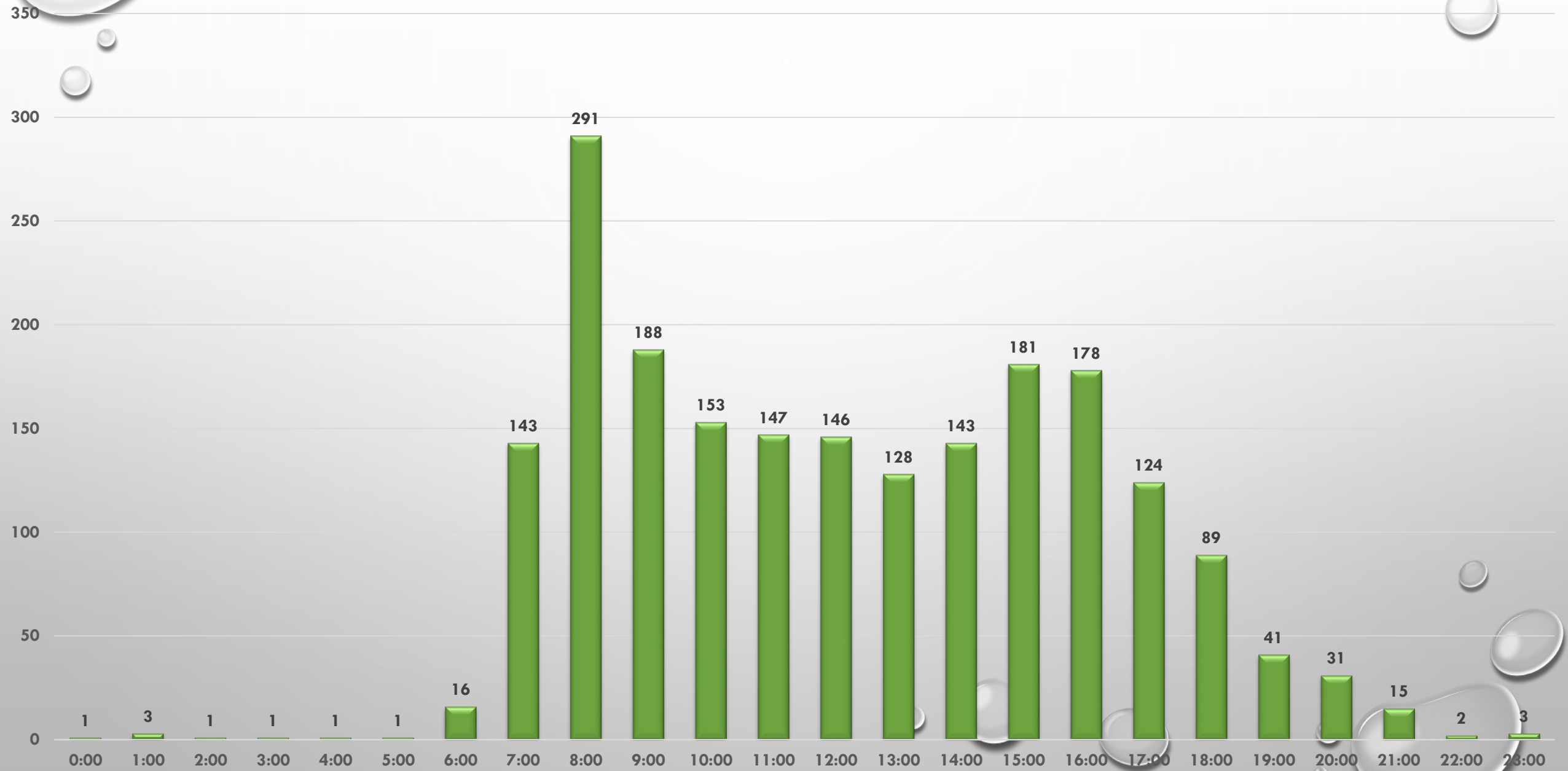
KANSAS COUNTIES INCIDENTS: 47



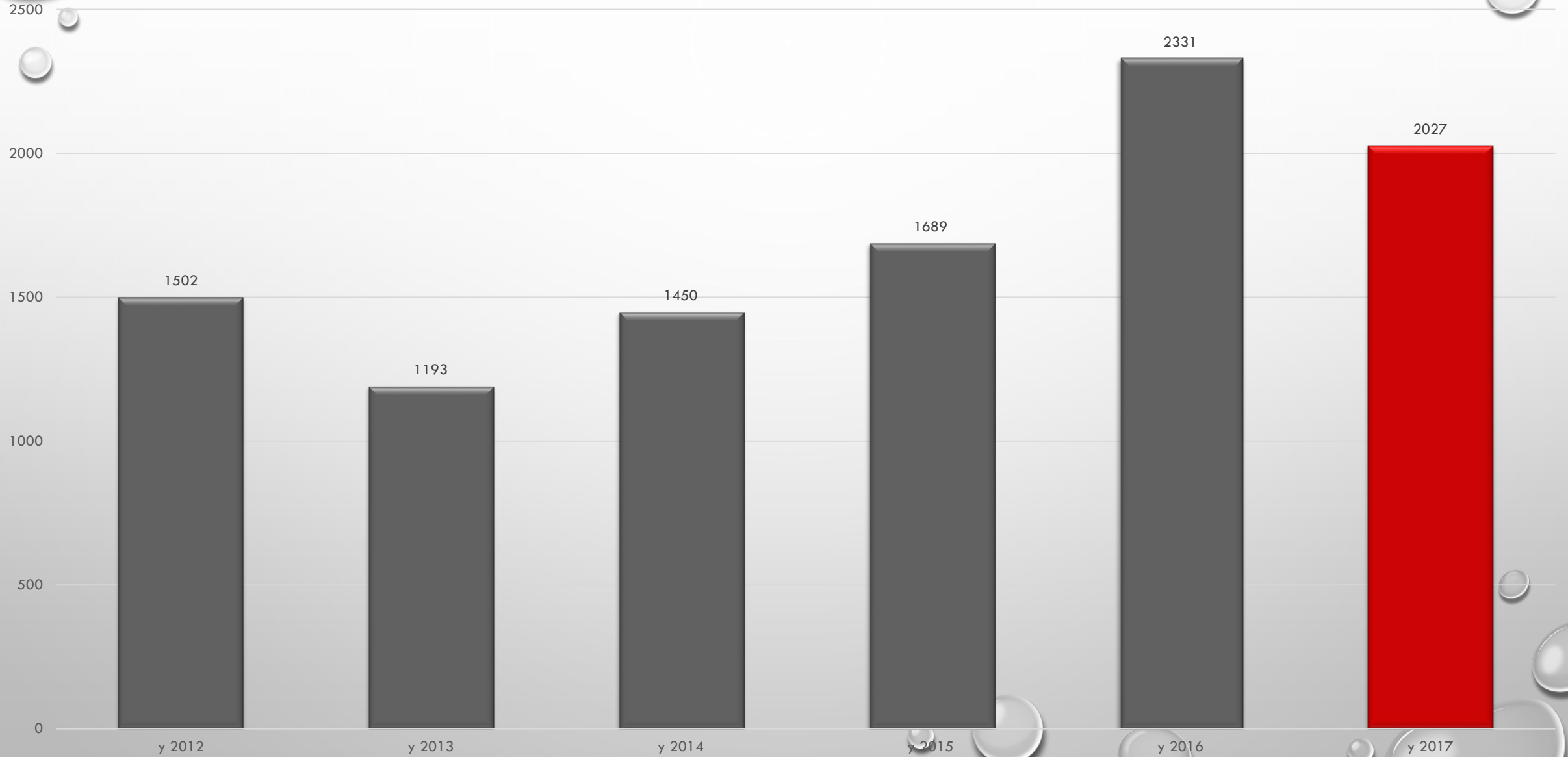
INCIDENTS BY DAY



INCIDENTS BY HOUR



5 YEAR AVERAGE OF INCIDENTS: 1,633



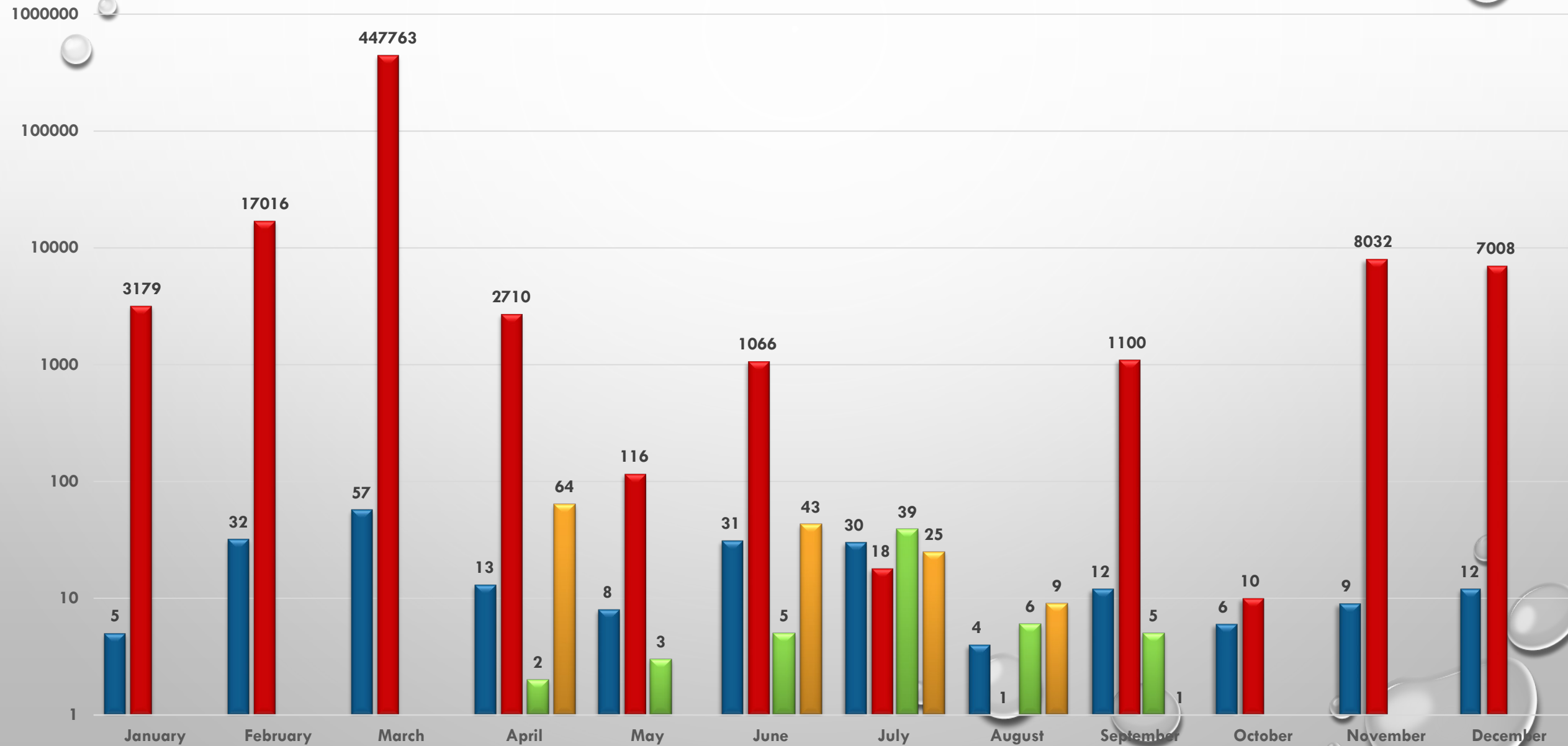
FIRES AND ACRES BY MONTH

■ Hum: 220

■ Ac. (488,019)

■ Ltn: 60

■ Ac. (142)



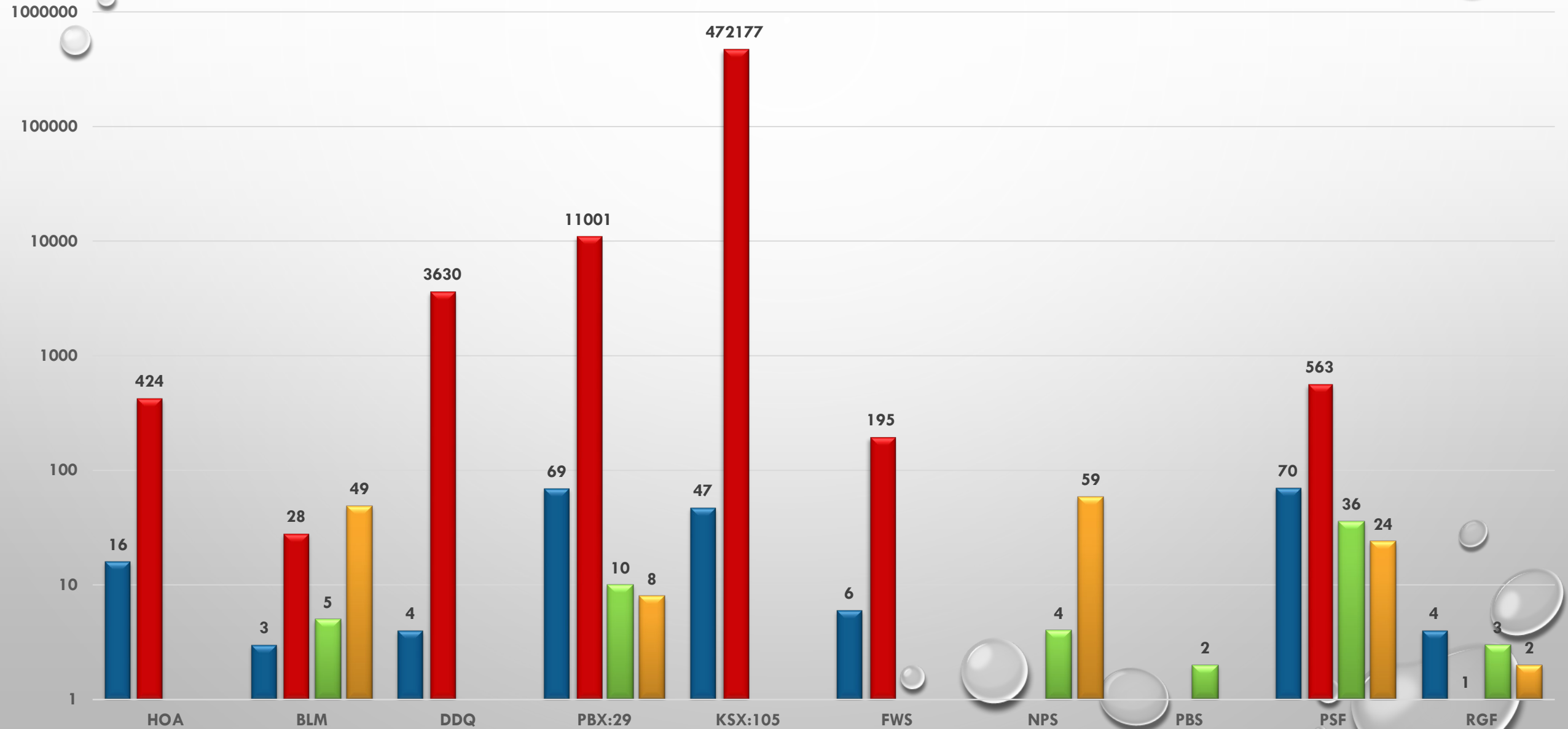
FIRES /ACRES BY AGENCY

■ Hum: 219

■ Ac. (488,019)

■ Ltn: 60

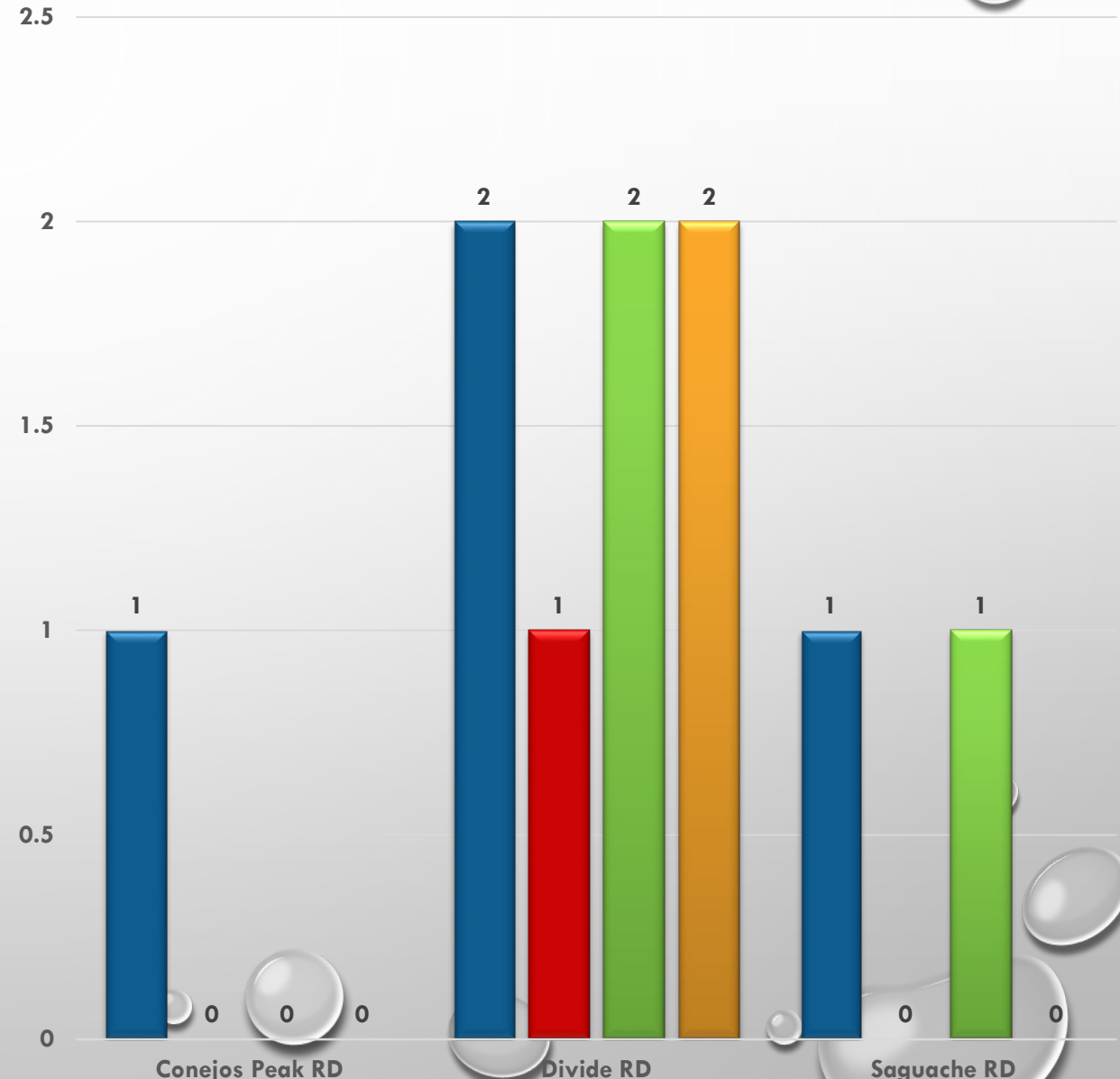
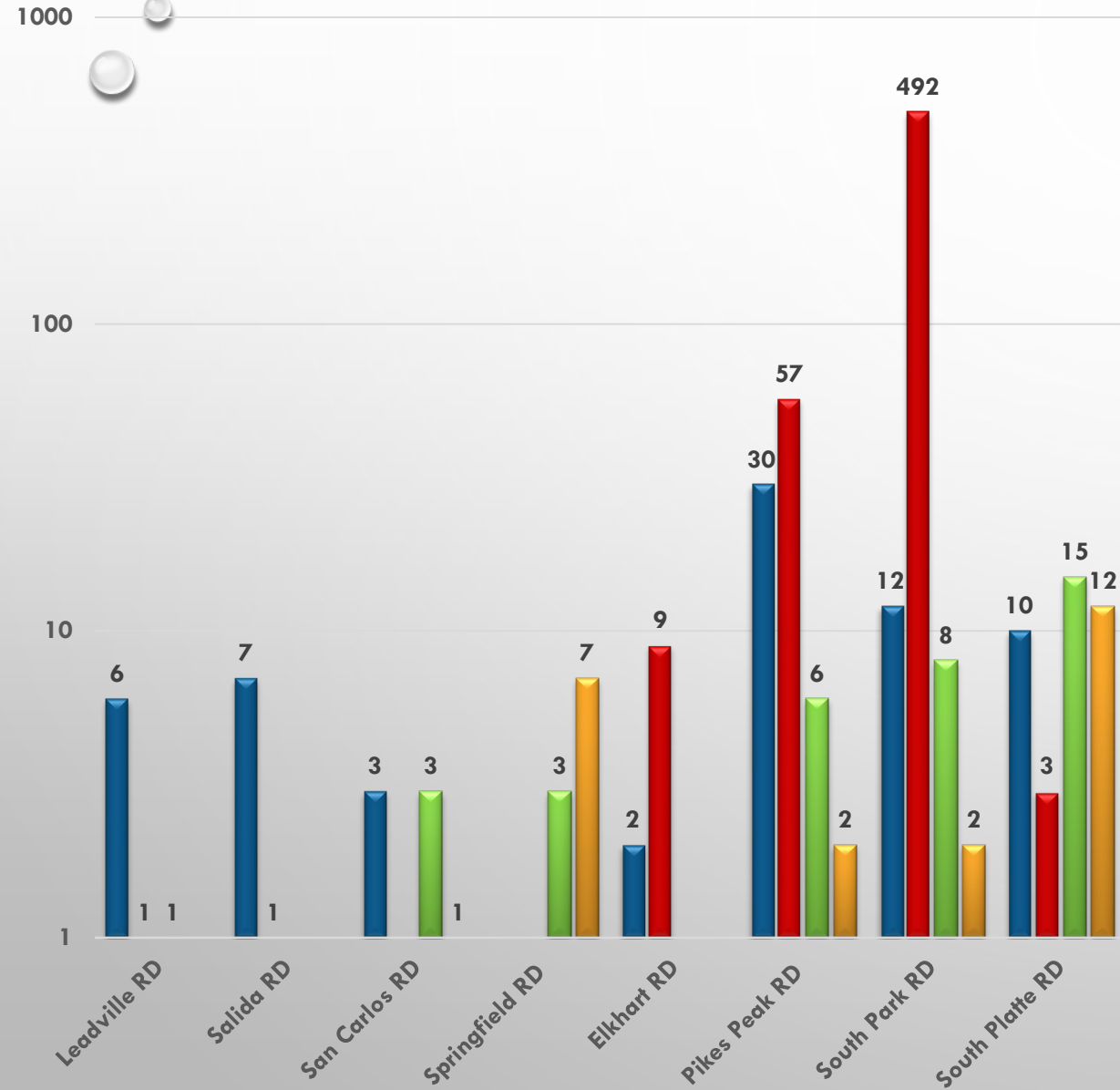
■ Ac. (142)



PSICC / RGF FIRES AND ACRES

■ Hum: 70 ■ Ac. (563) ■ Ltn: 36 ■ Ac. (24)

■ Hum: 4 ■ Ac. (1) ■ Ltn: 3 ■ Ac. (2)



RGD / SLD FIRES AND ACRES

■ Hum: 4

■ Ac. (28)

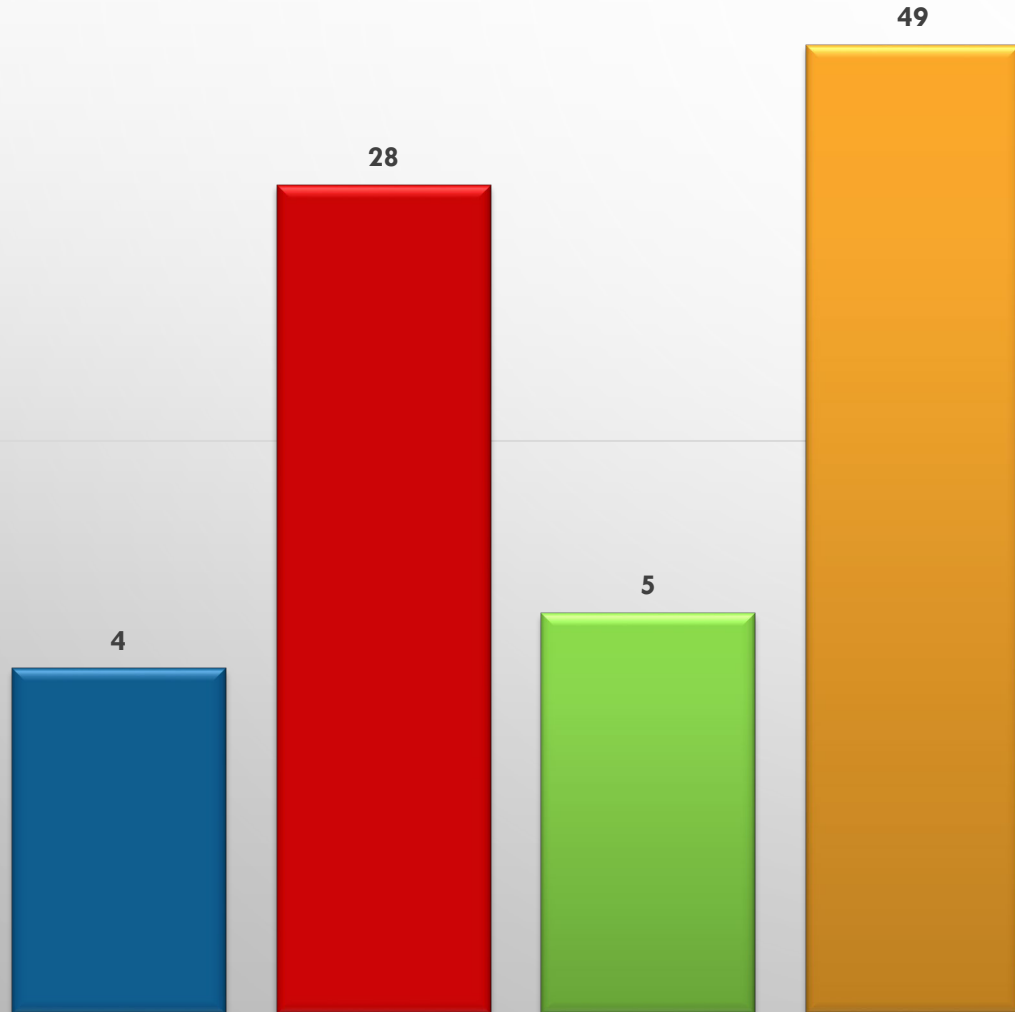
■ Ltn: 5

■ Ac. (49)

100

10

1



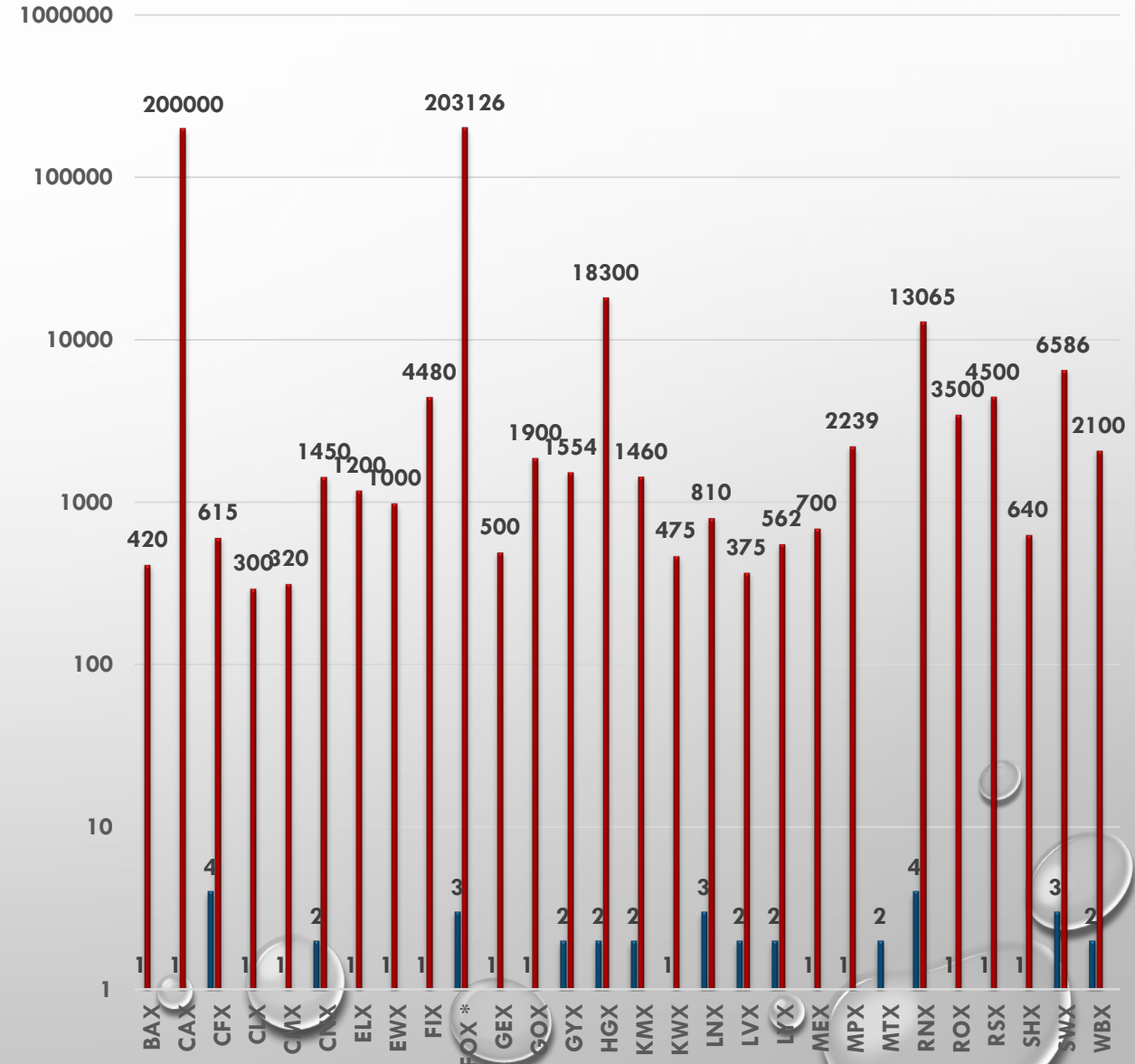
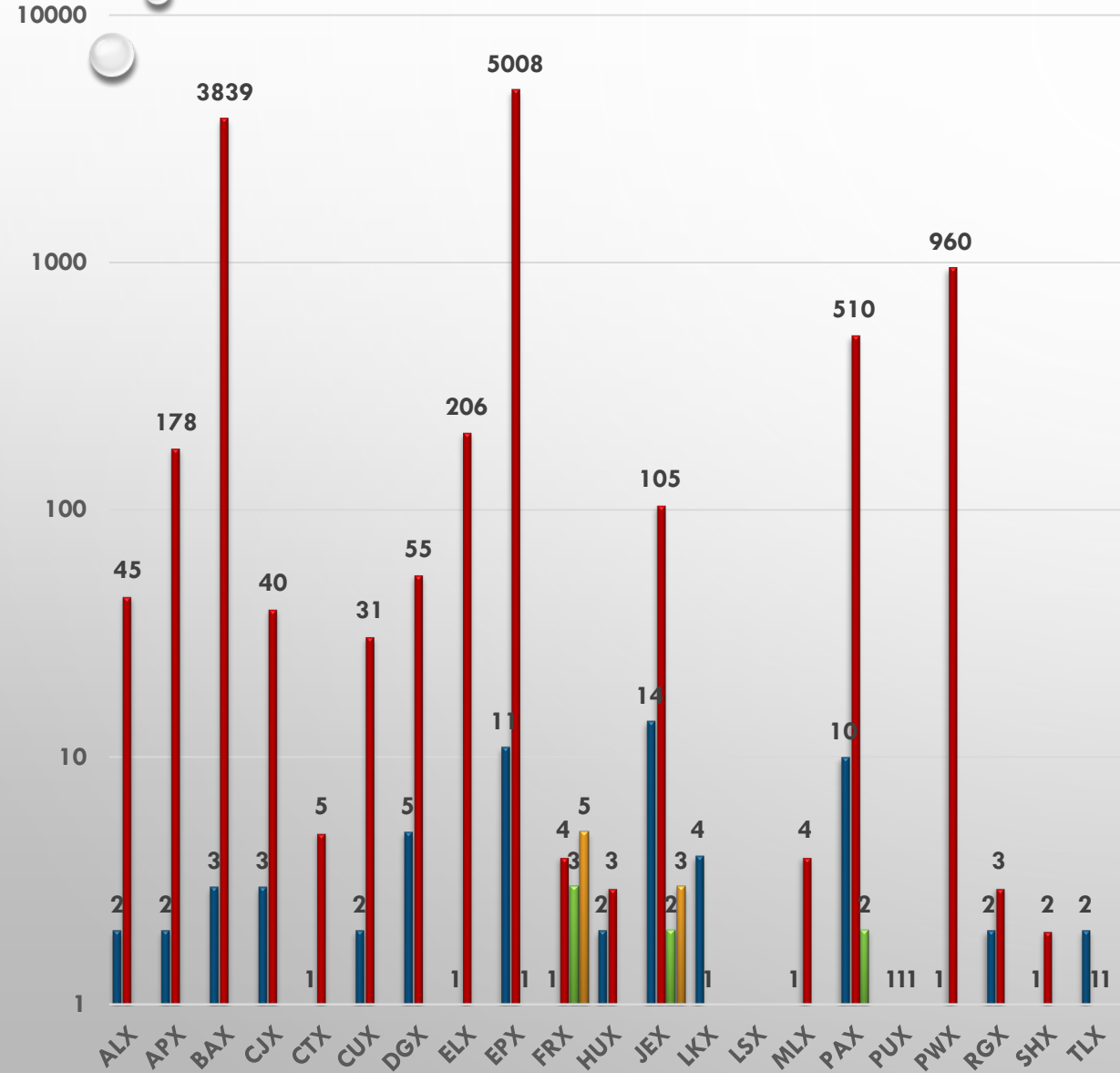
Royal Gorge FO *

San Luis Valley FO

COLORADO/ KANSAS COUNTIES FIRE & ACRES

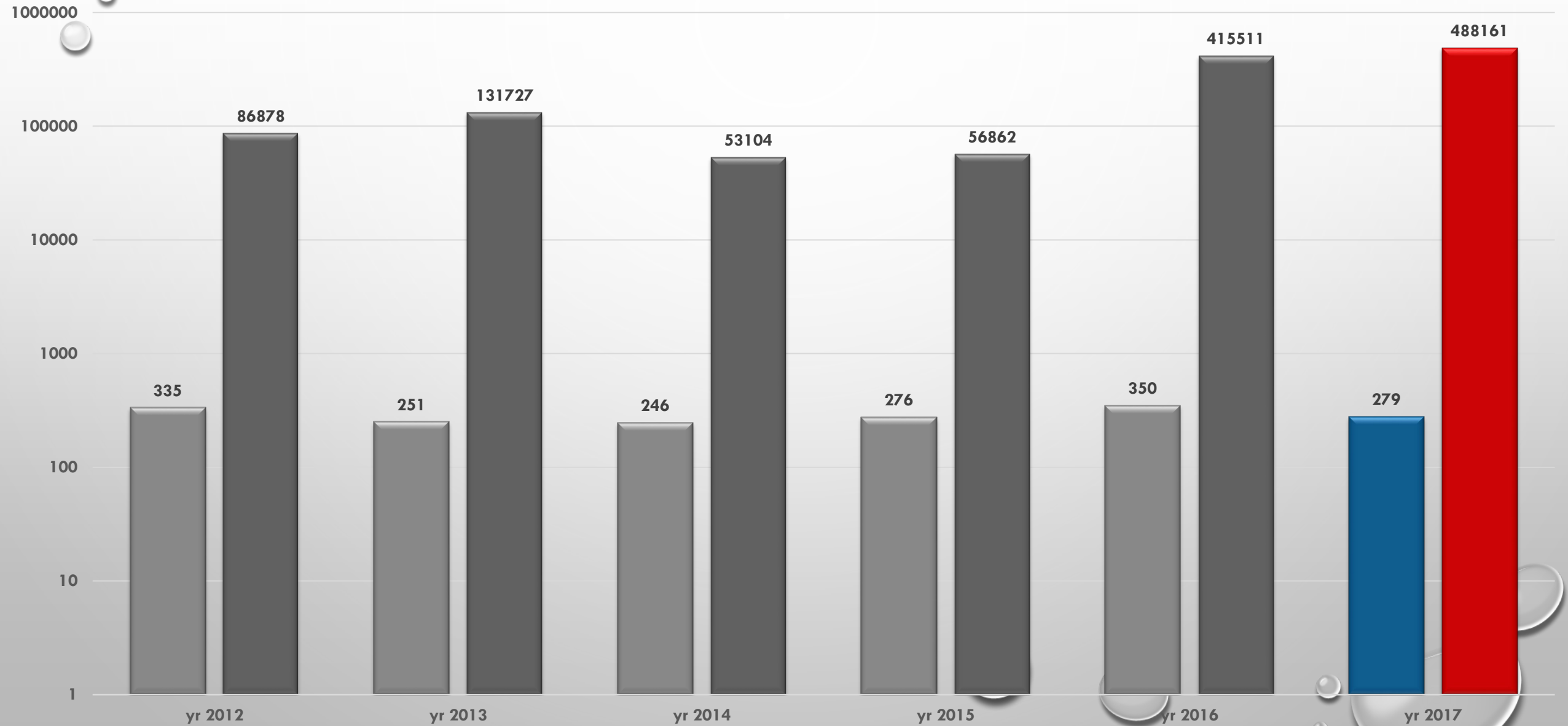
■ Hum: 69 ■ Ac. (11,001) ■ Ltn: 10 ■ Ac. (8)

■ Hum: 48 ■ Ac. (472,177) ■ Ltn: 0 ■ Ac. (0)



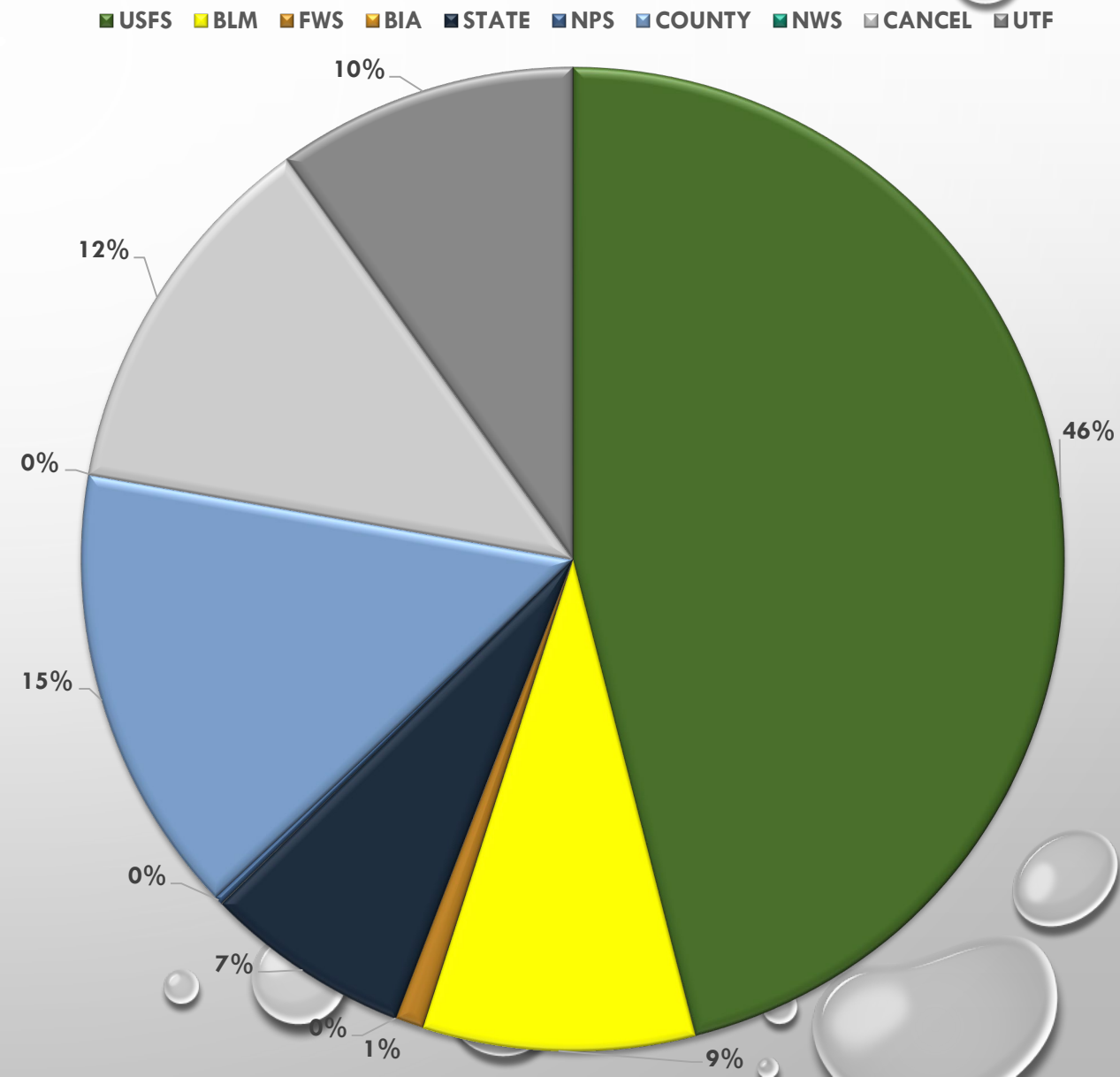
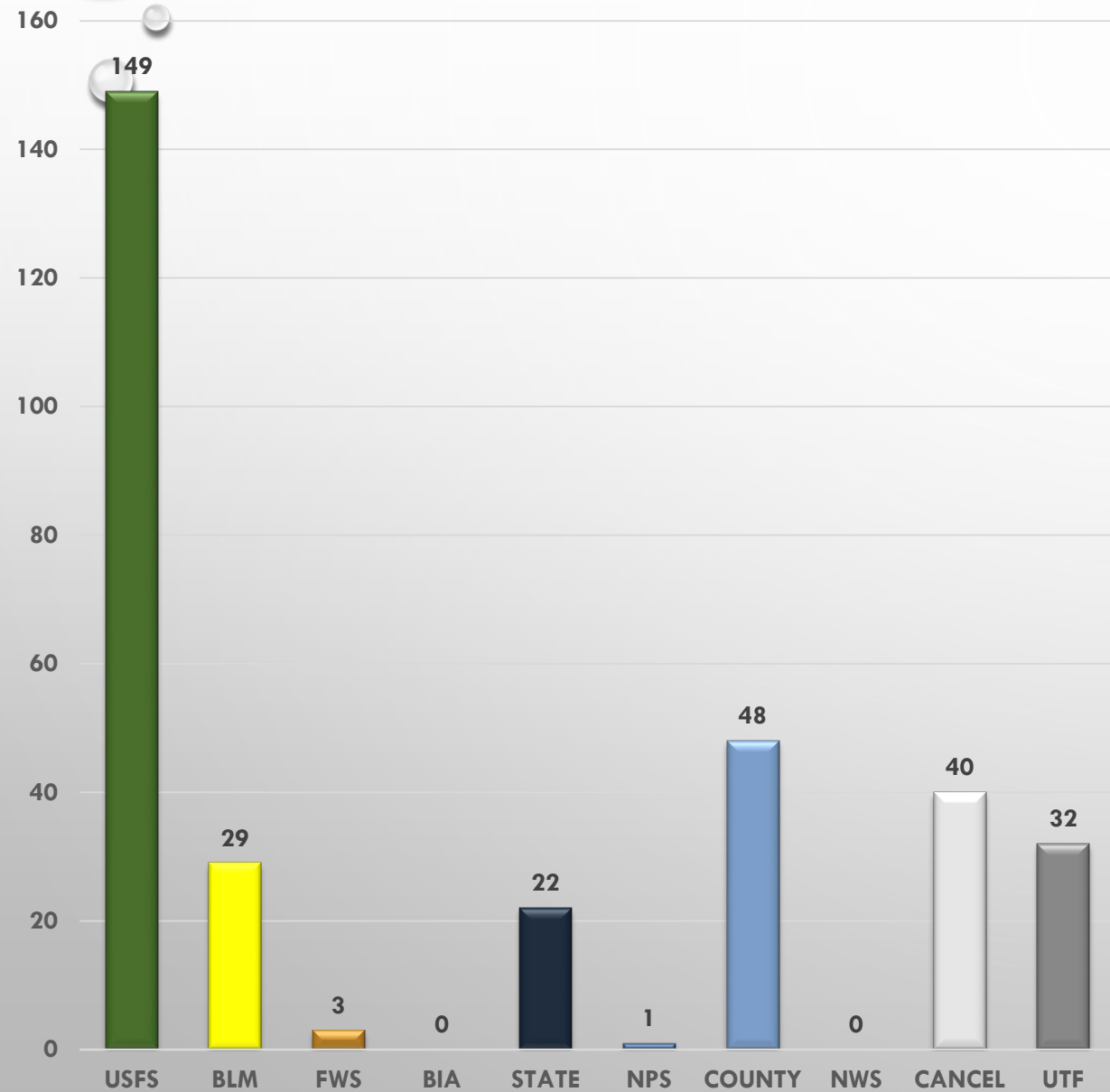
5 YEAR AVERAGE-FIRES/ACRES

292 FIRES, 148,816 ACRES



OVERHEAD IN ZONE

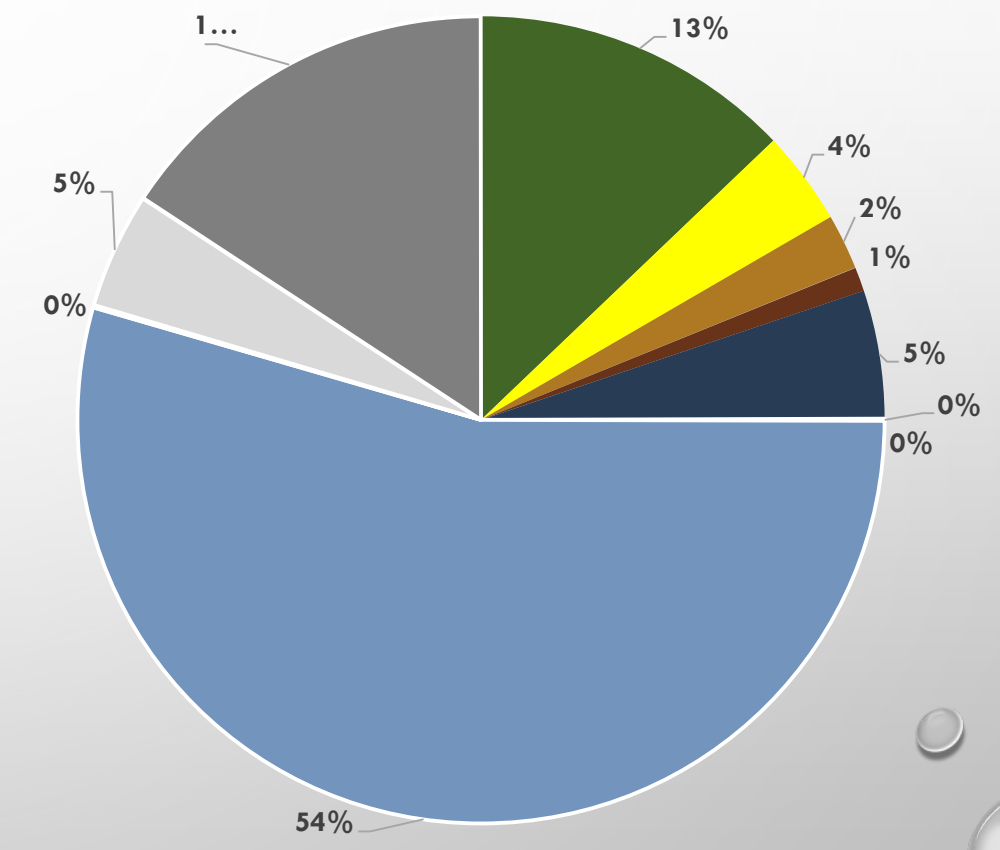
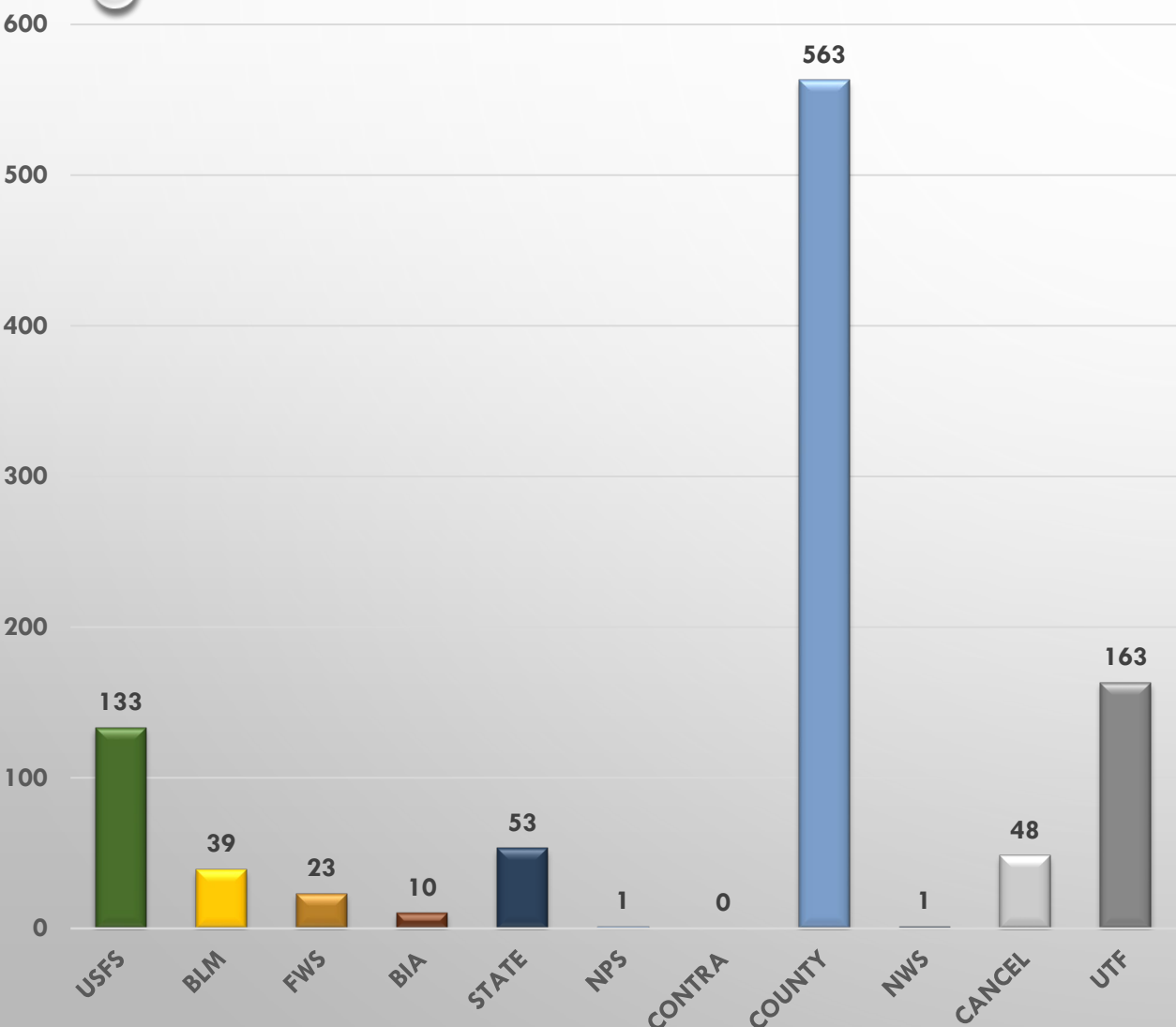
33 INCIDENTS FOR 324 REQUESTS



OVERHEAD OUT OF ZONE

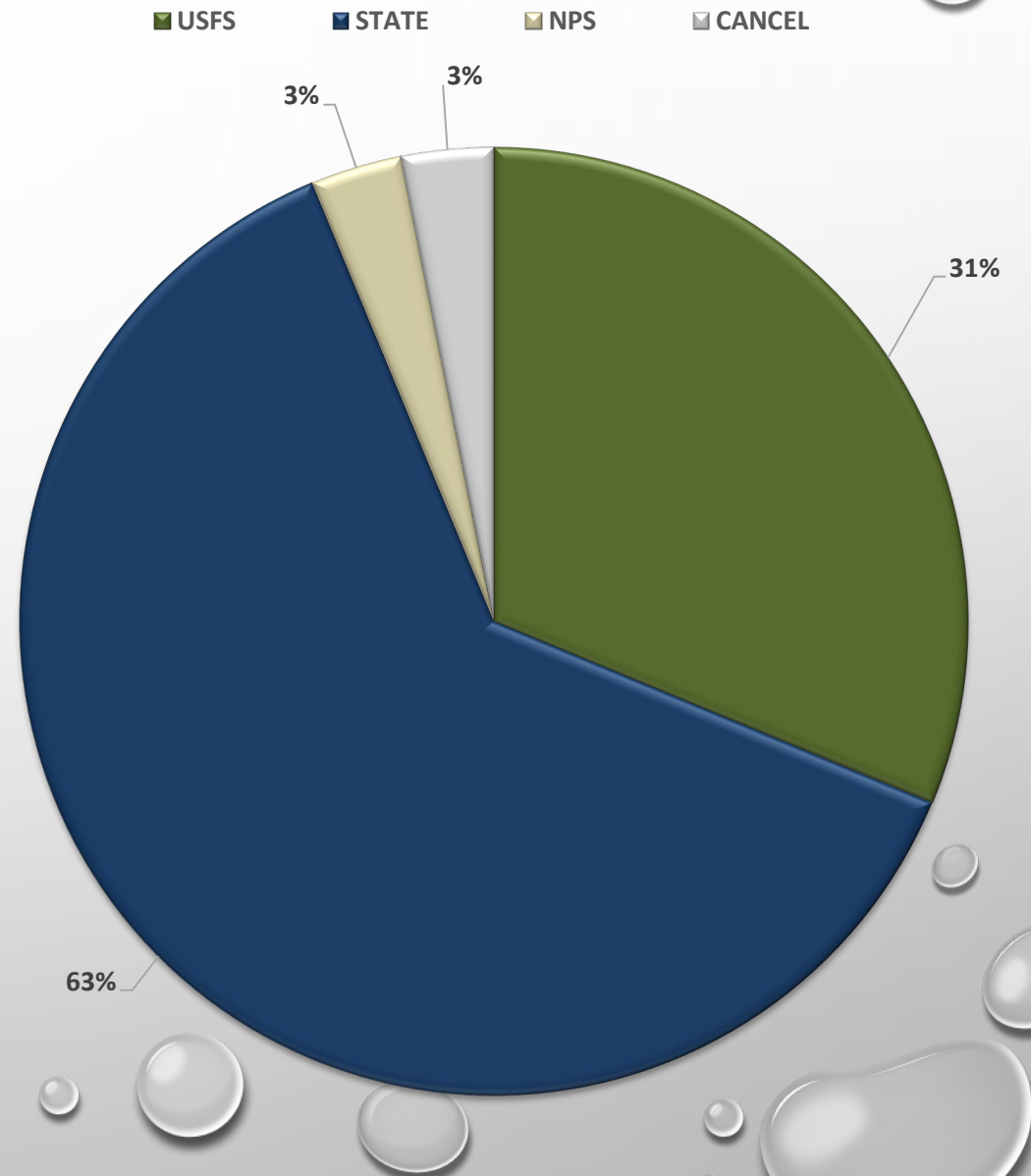
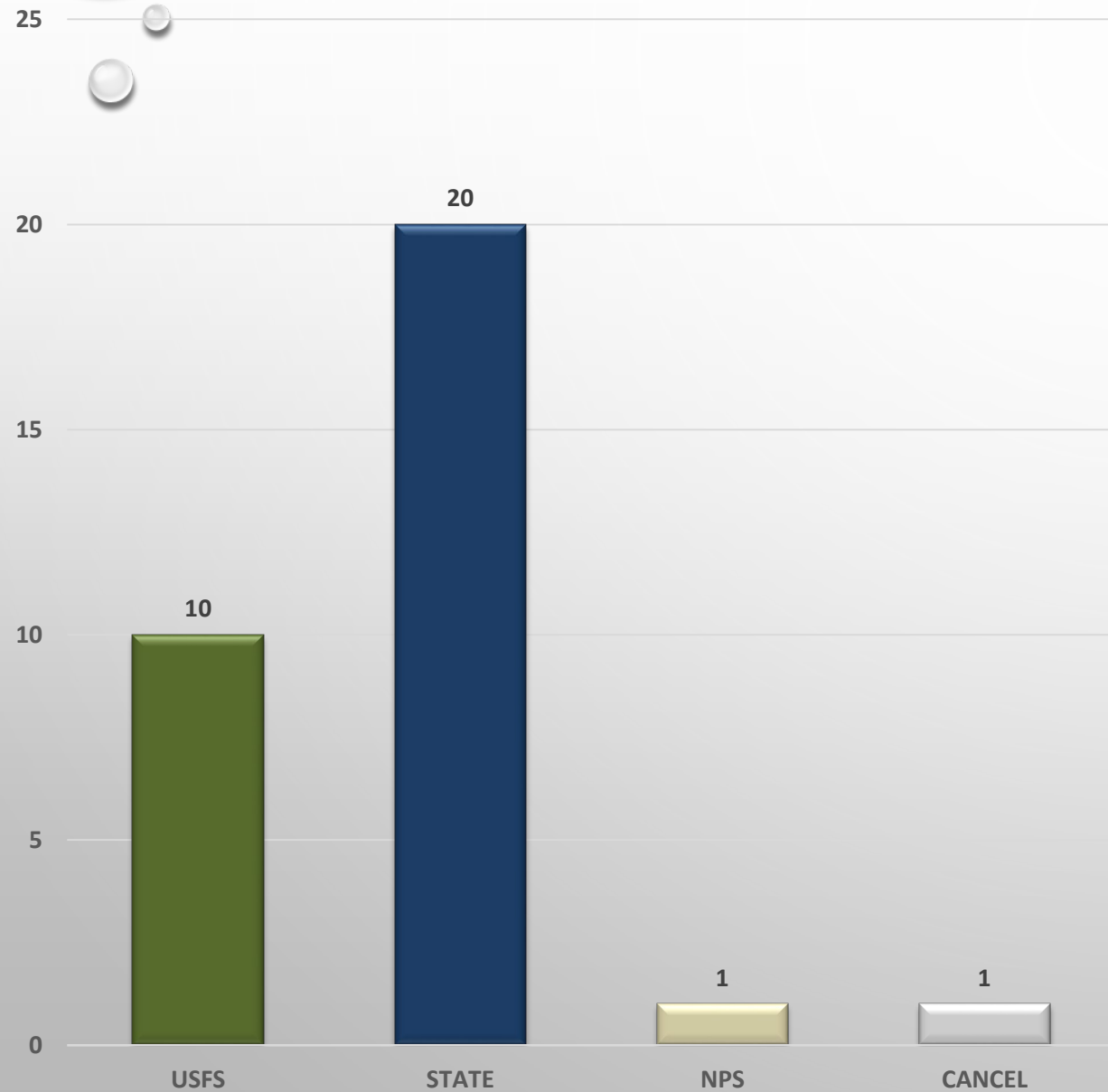
257 INCIDENTS FOR 1034 REQUEST

■ USFS
 ■ BLM
 ■ FWS
 ■ BIA
 ■ STATE
 ■ NPS
 ■ CONTRA
 ■ COUNTY
 ■ NWS
 ■ CANCEL
 ■ UTF



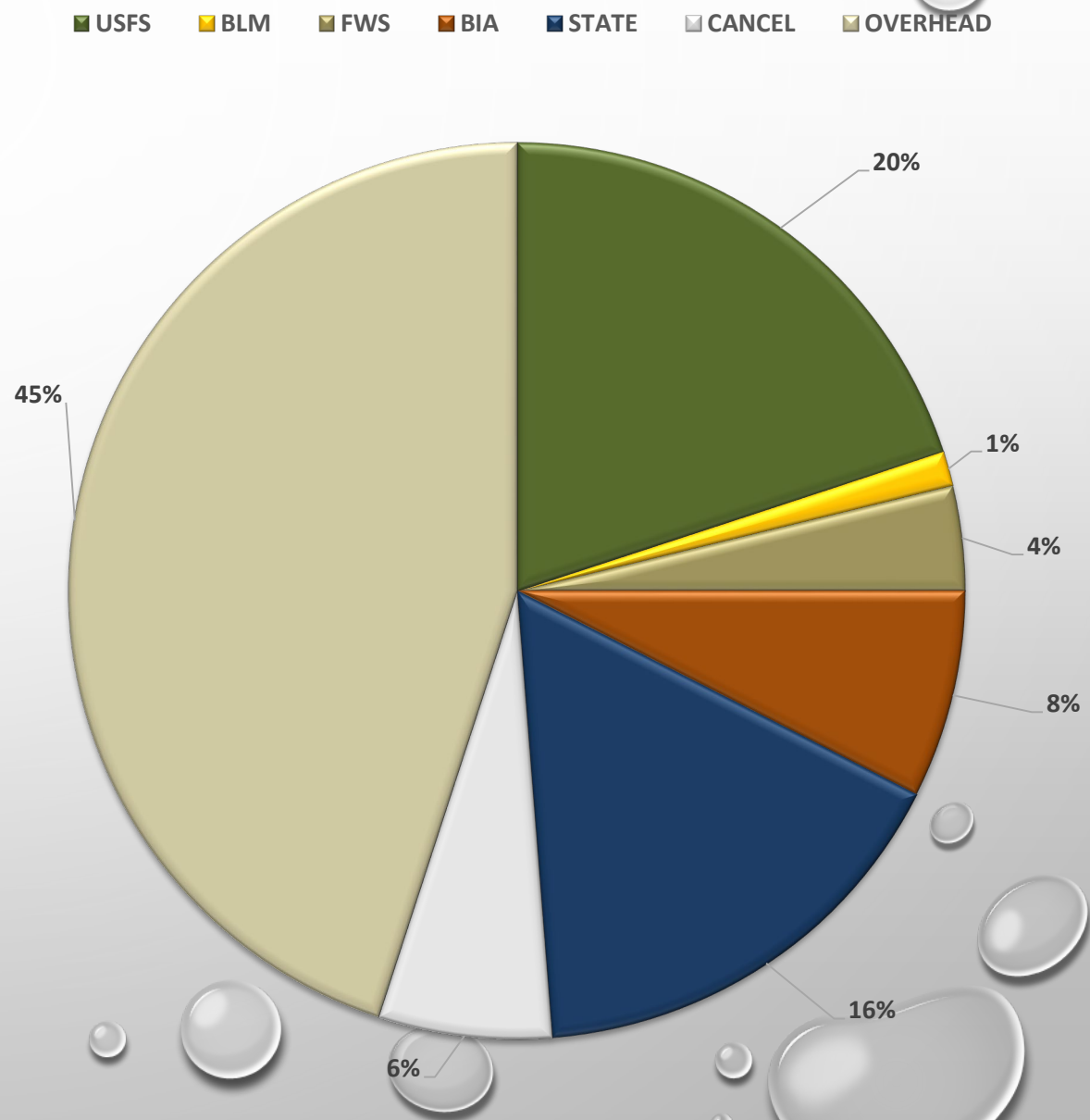
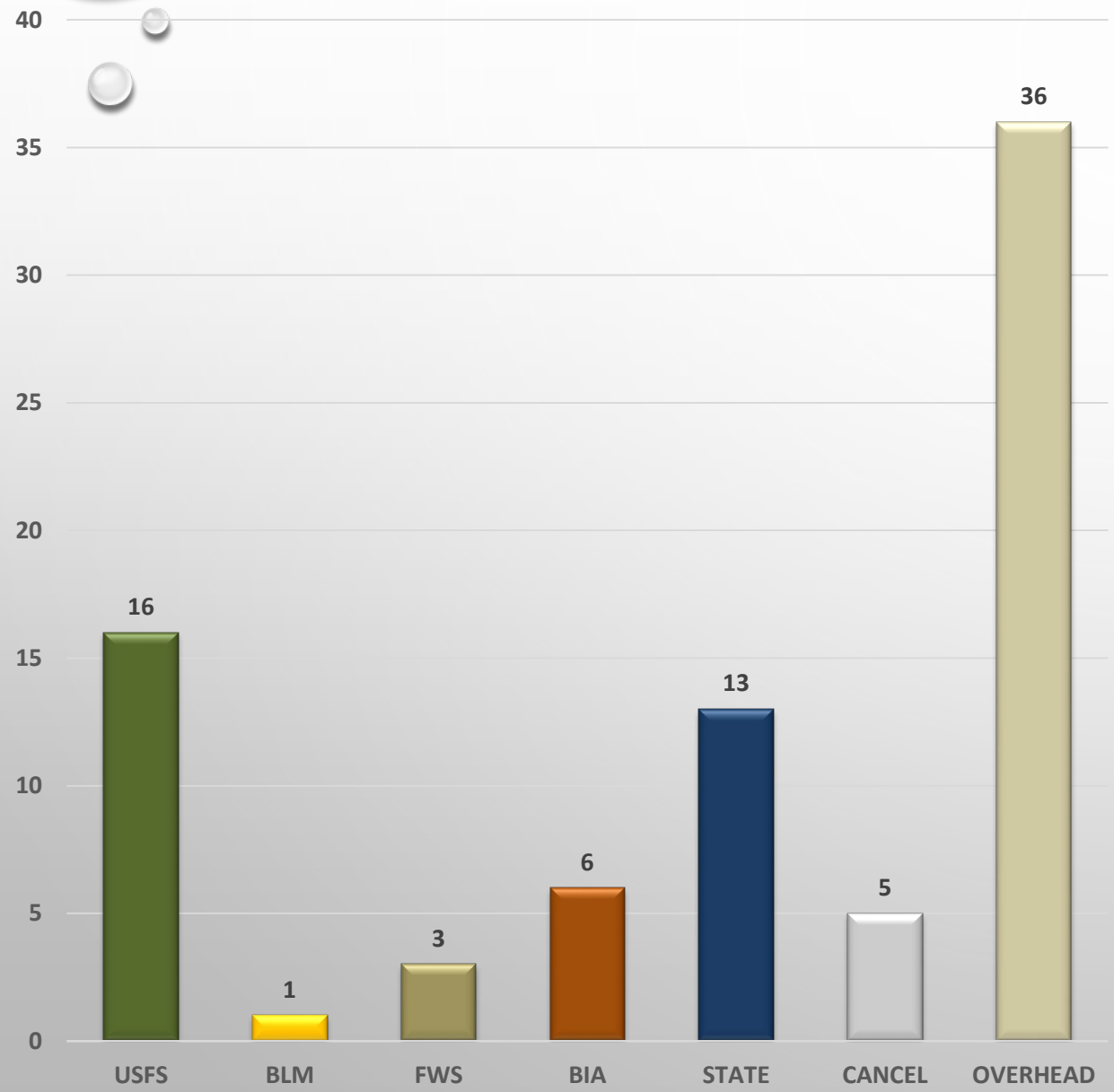
CREWS IN ZONE

23 INCIDENTS FOR 32 REQUESTS



CREWS OUT OF ZONE

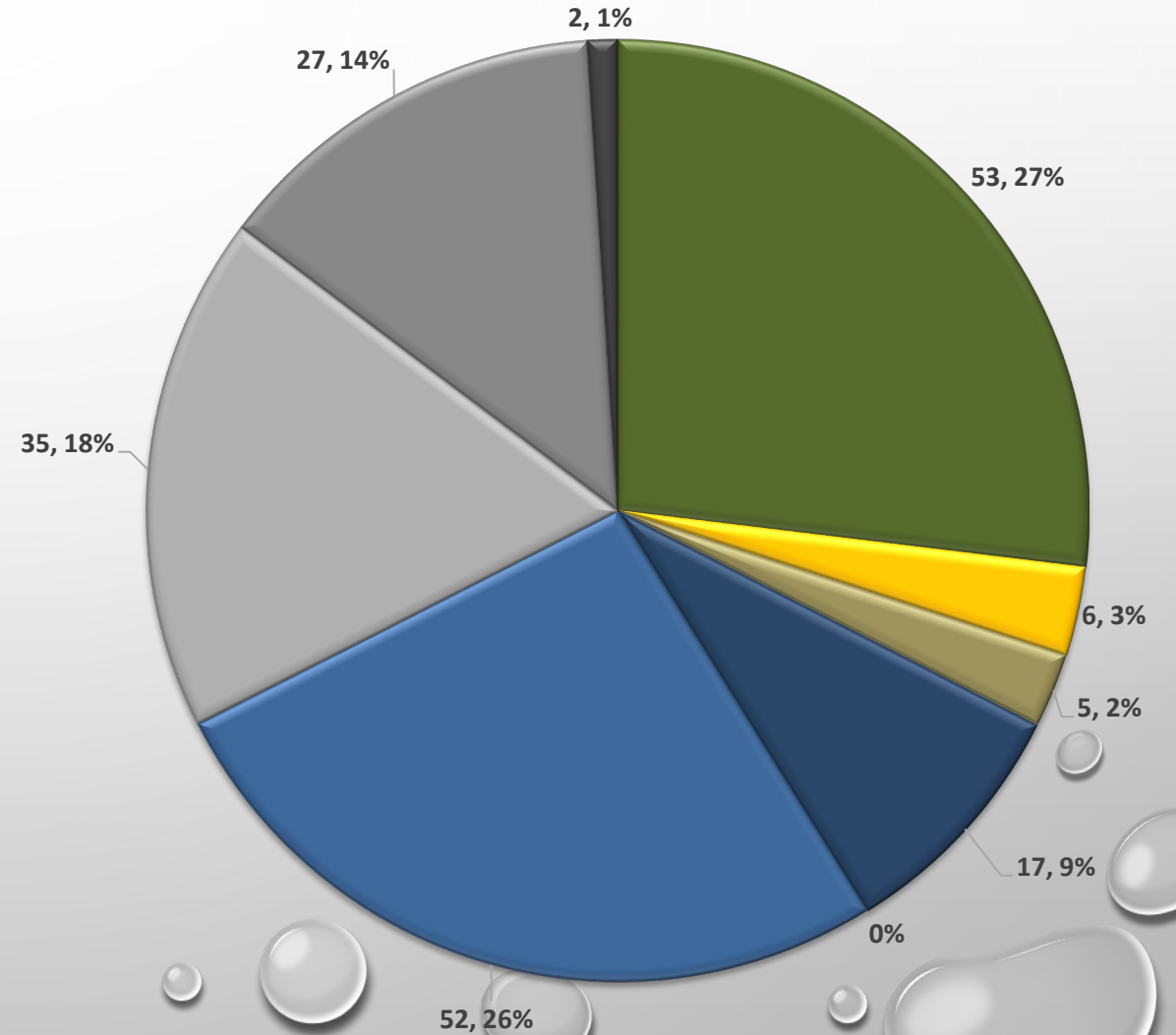
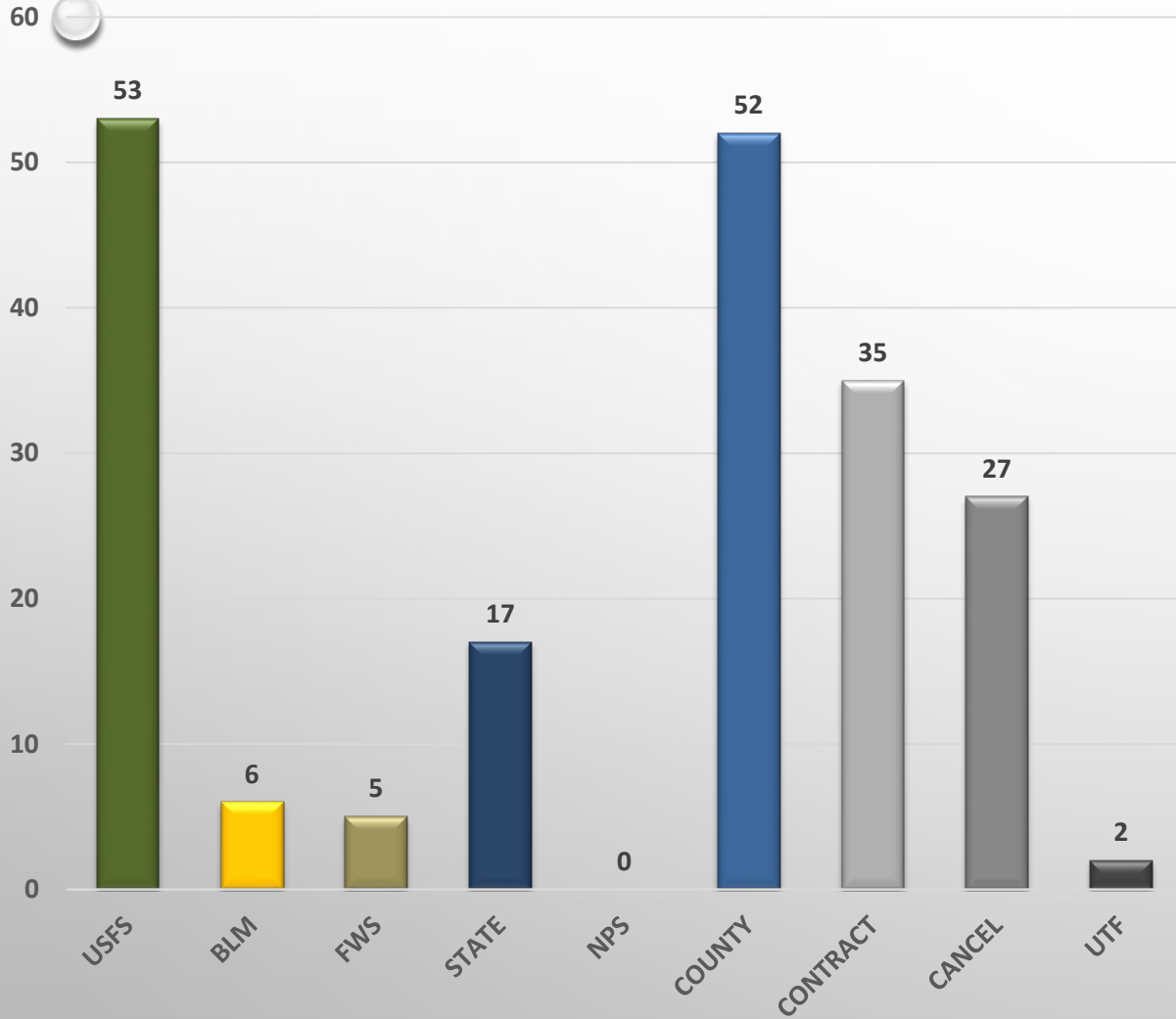
39 INCIDENTS FOR 80 REQUESTS



ENGINES IN ZONE

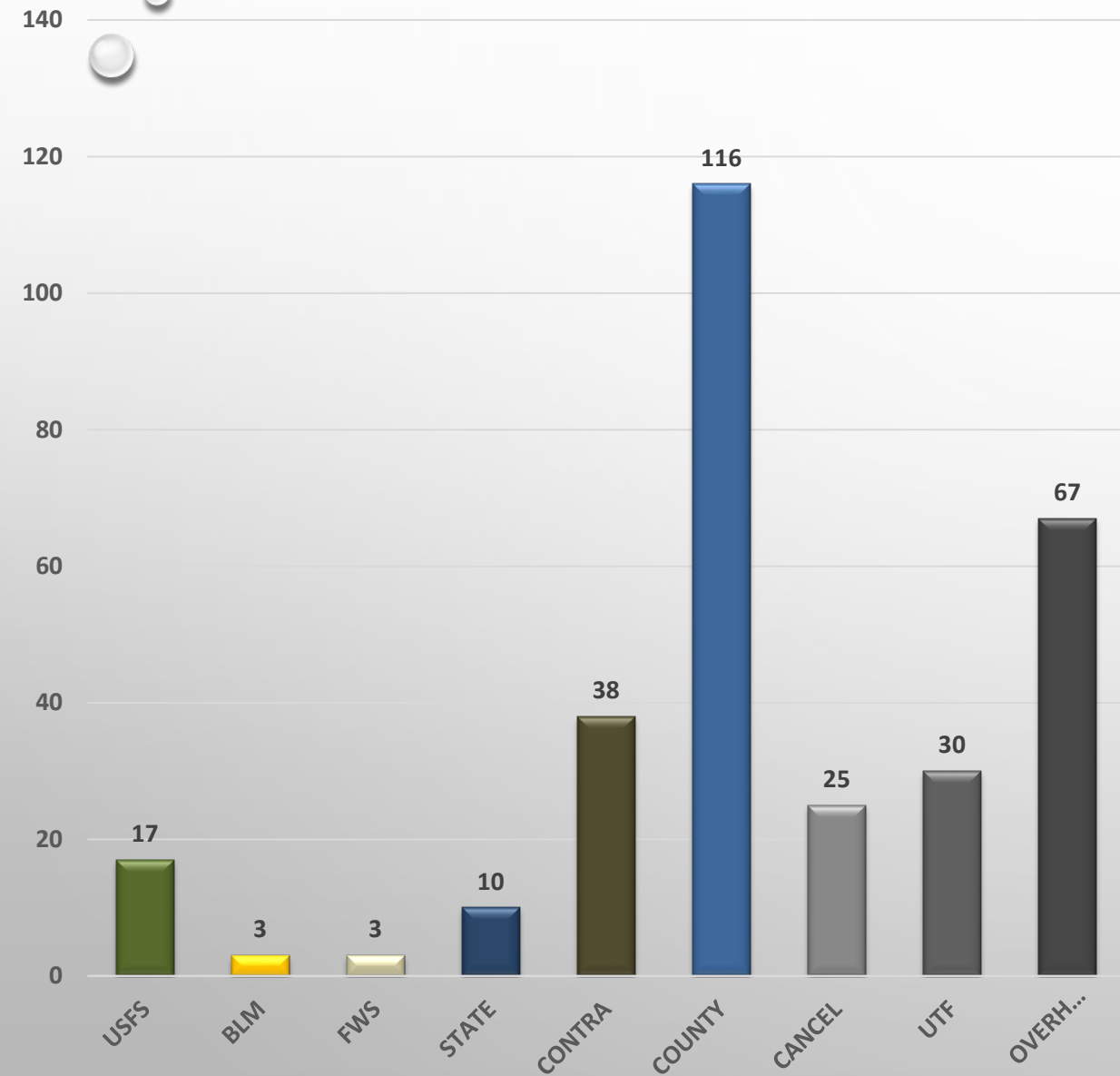
30 INCIDENTS FOR 197 REQUESTS

■ USFS ■ BLM ■ FWS ■ STATE ■ NPS ■ COUNTY ■ CONTRACT ■ CANCEL ■ UTF

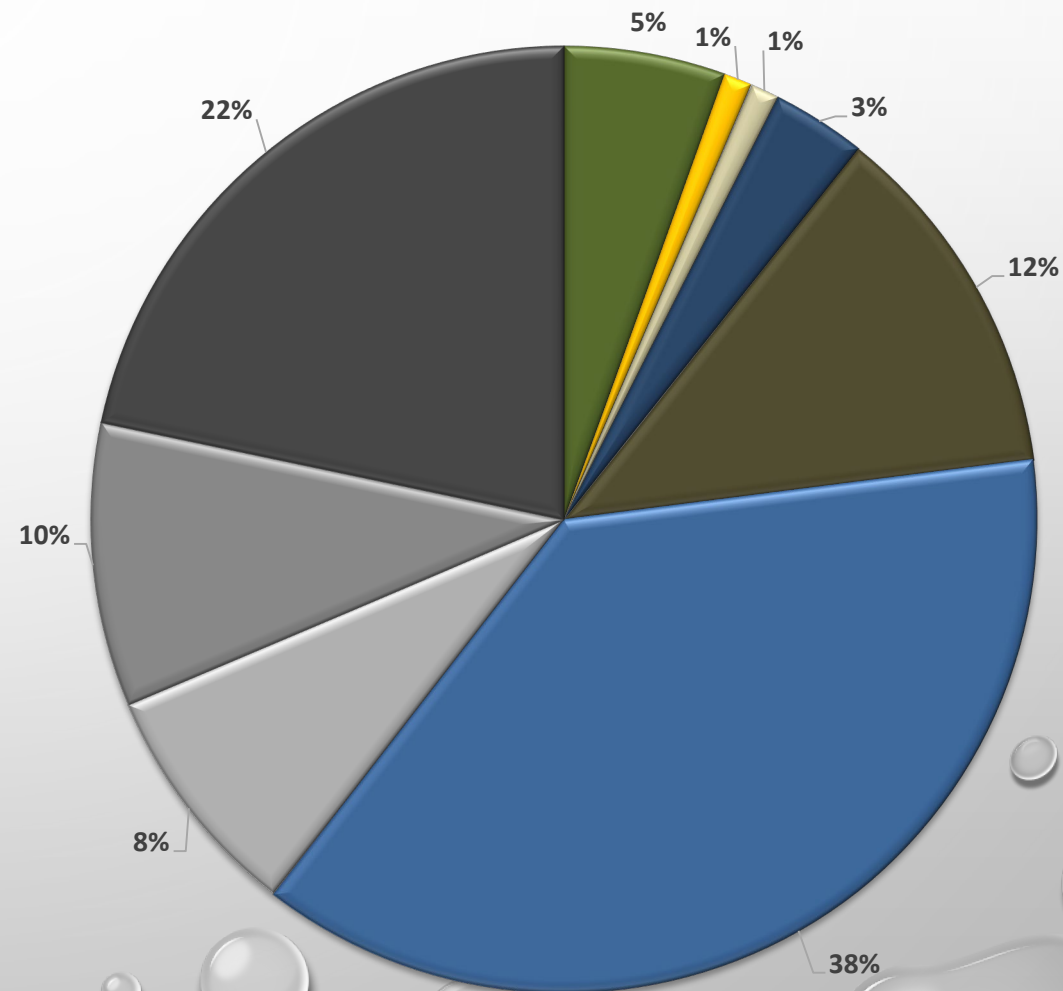


ENGINES OUT OF ZONE

84 INCIDENTS FOR 309 REQUEST



■ USFS
 ■ BLM
 ■ FWS
 ■ STATE
 ■ CONTRA
 ■ COUNTY
 ■ CANCEL
 ■ UTF
 ■ OVERHEAD

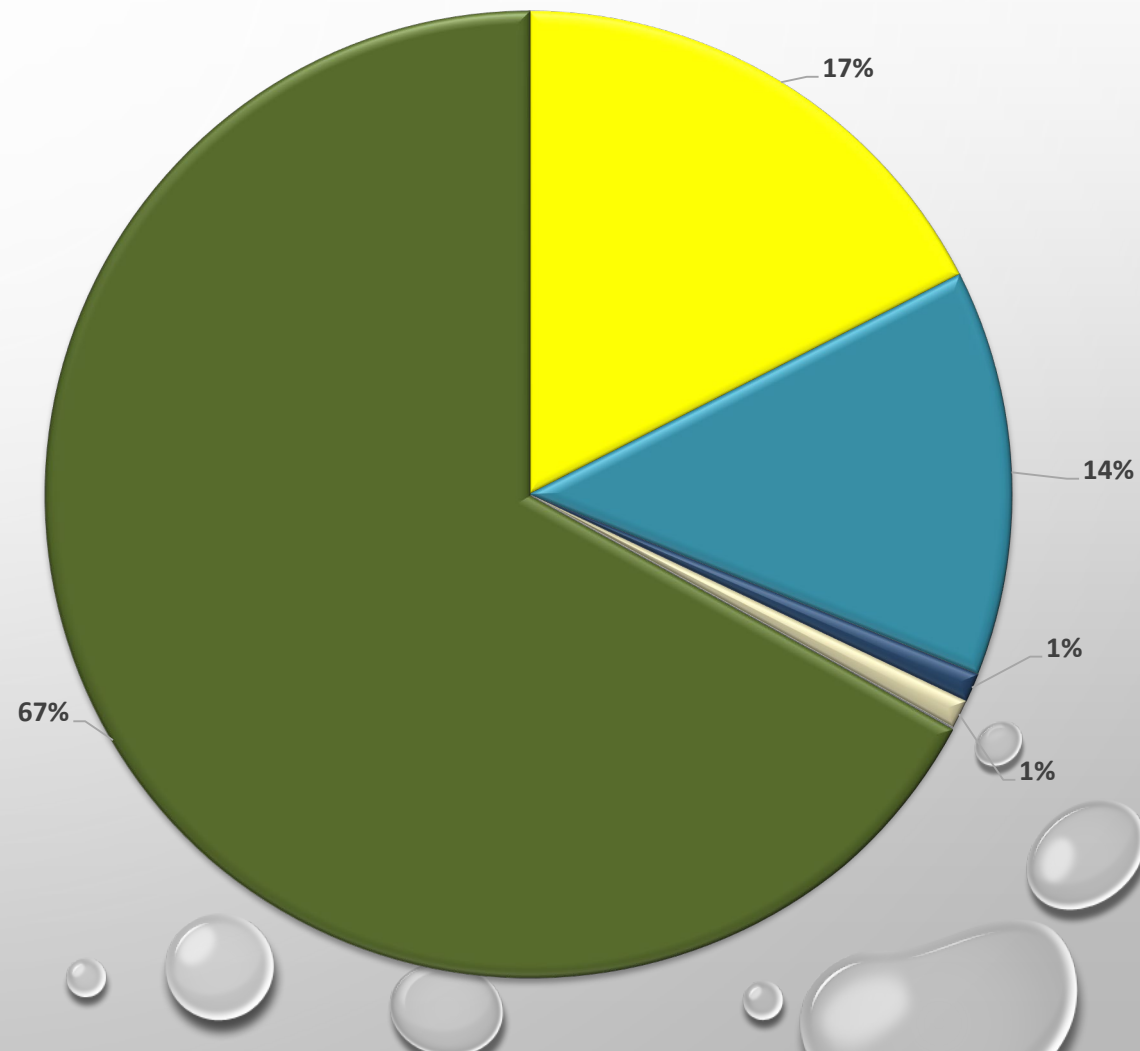
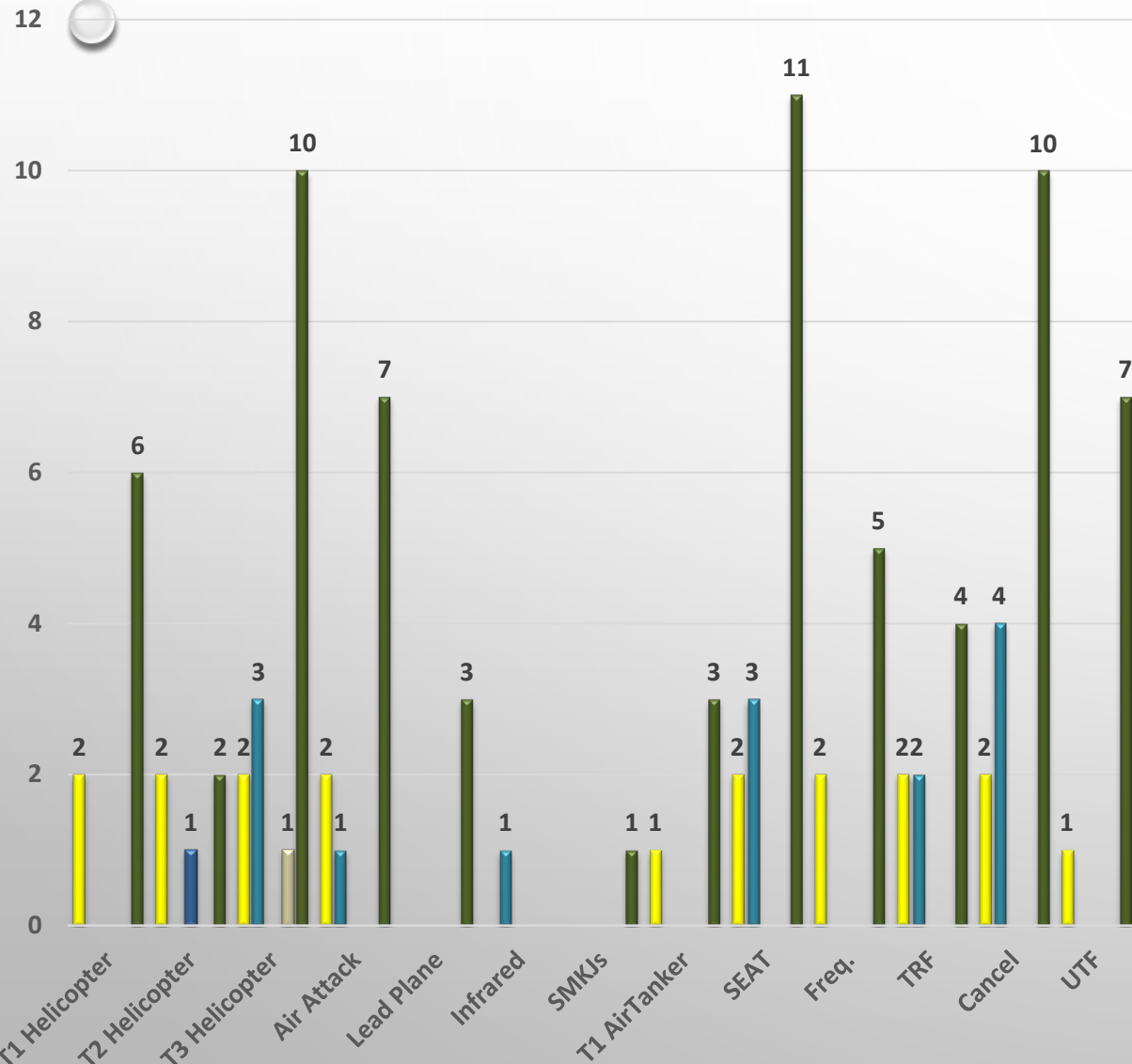


AIRCRAFT IN ZONE

23 INCIDENTS FOR 103 REQUESTS

■ BLM: 18
 ■ CNTY: 14
 ■ DFPC: 1
 ■ NPS: 1
 ■ USFS: 69

■ BLM
 ■ CNTY
 ■ DFPC
 ■ NPS
 ■ USFS

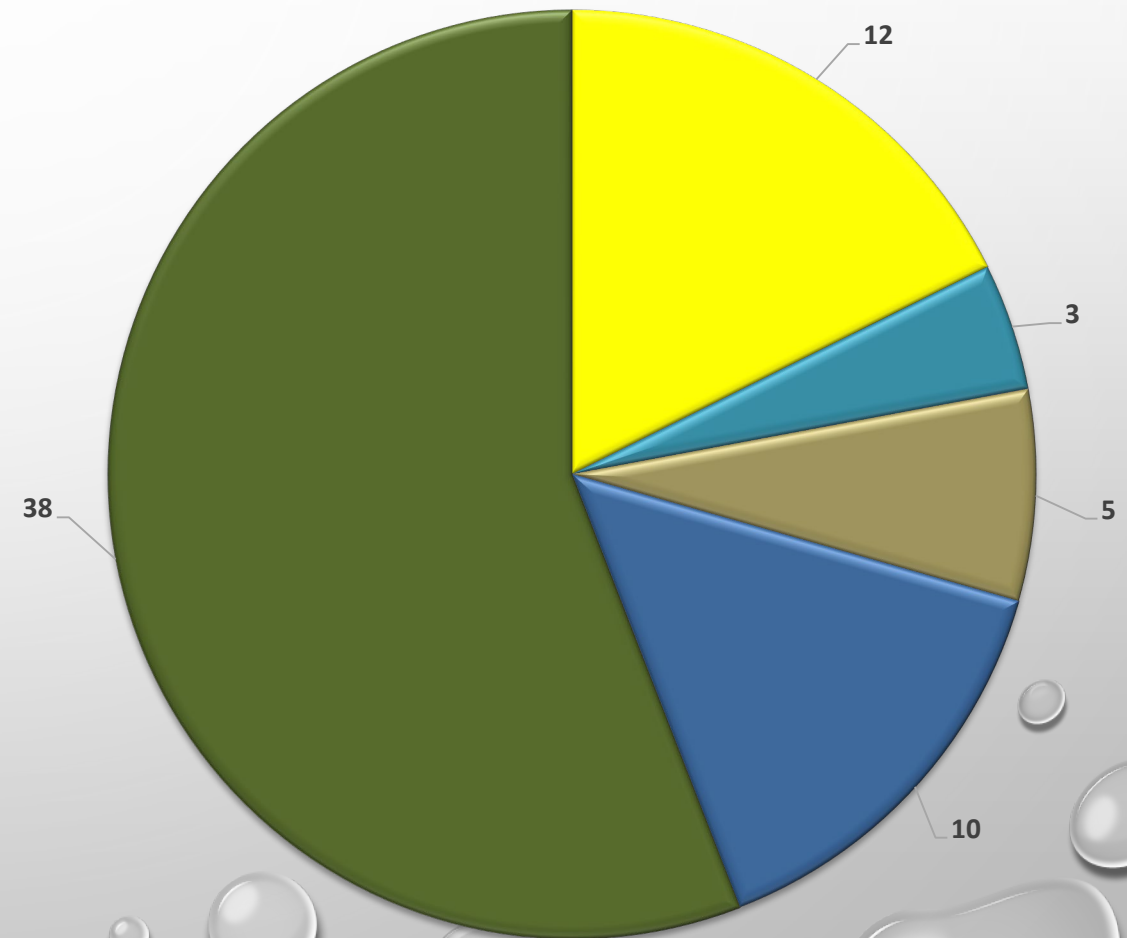
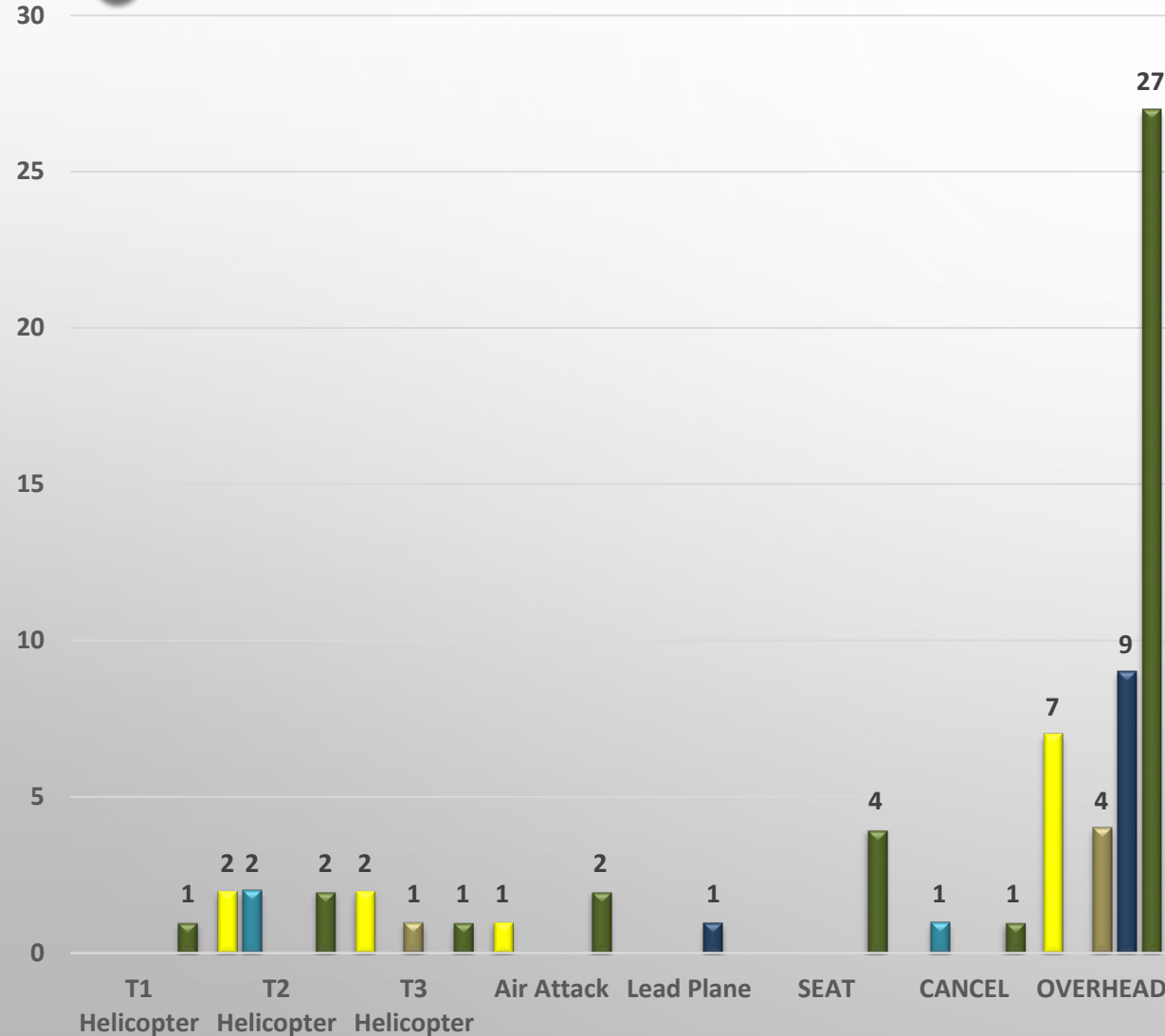


AIRCRAFT OUT OF ZONE

34 INCIDENTS FOR 68 REQUESTS

BLM: 12 CNTY: 3 FWS: 5 STATE: 10 USFS: 38

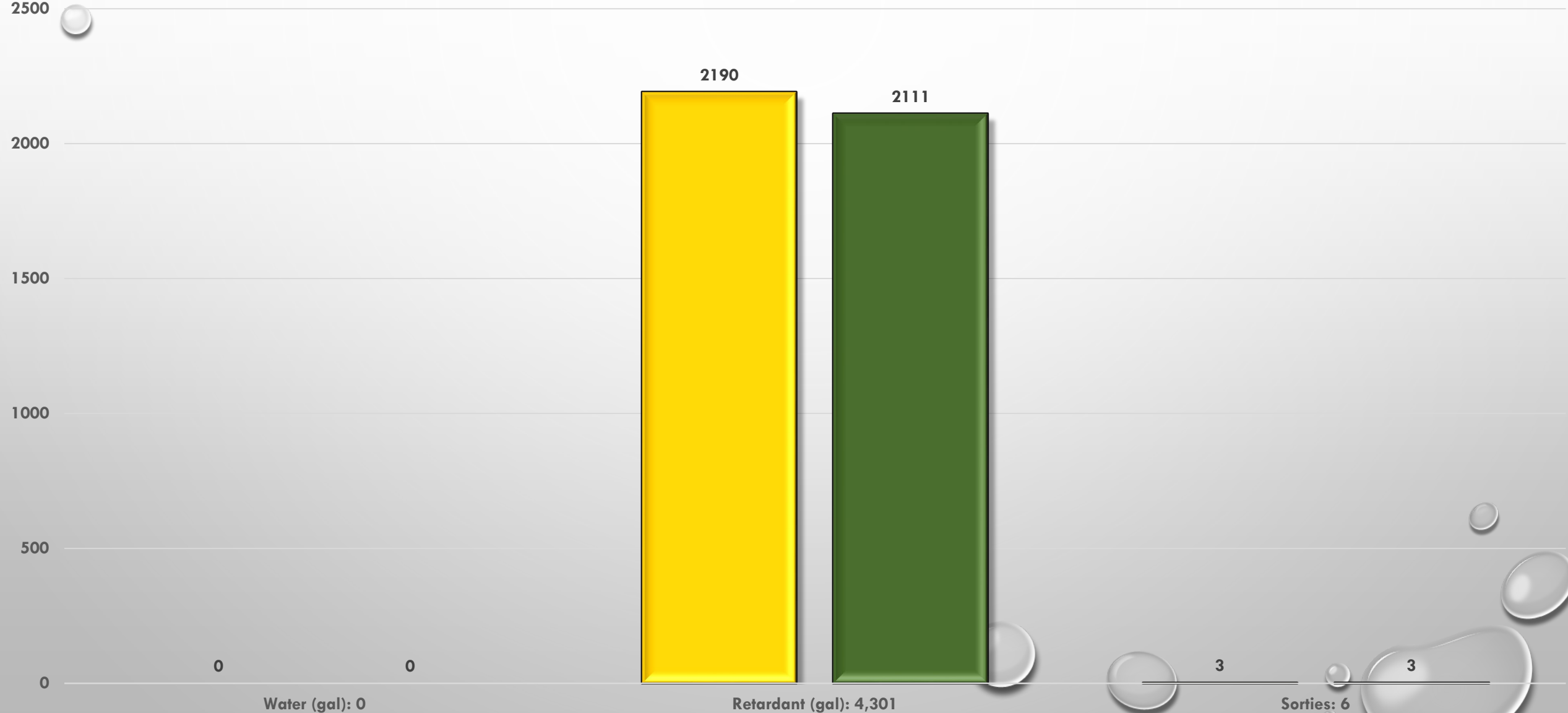
BLM: CNTY FWS STATE USFS



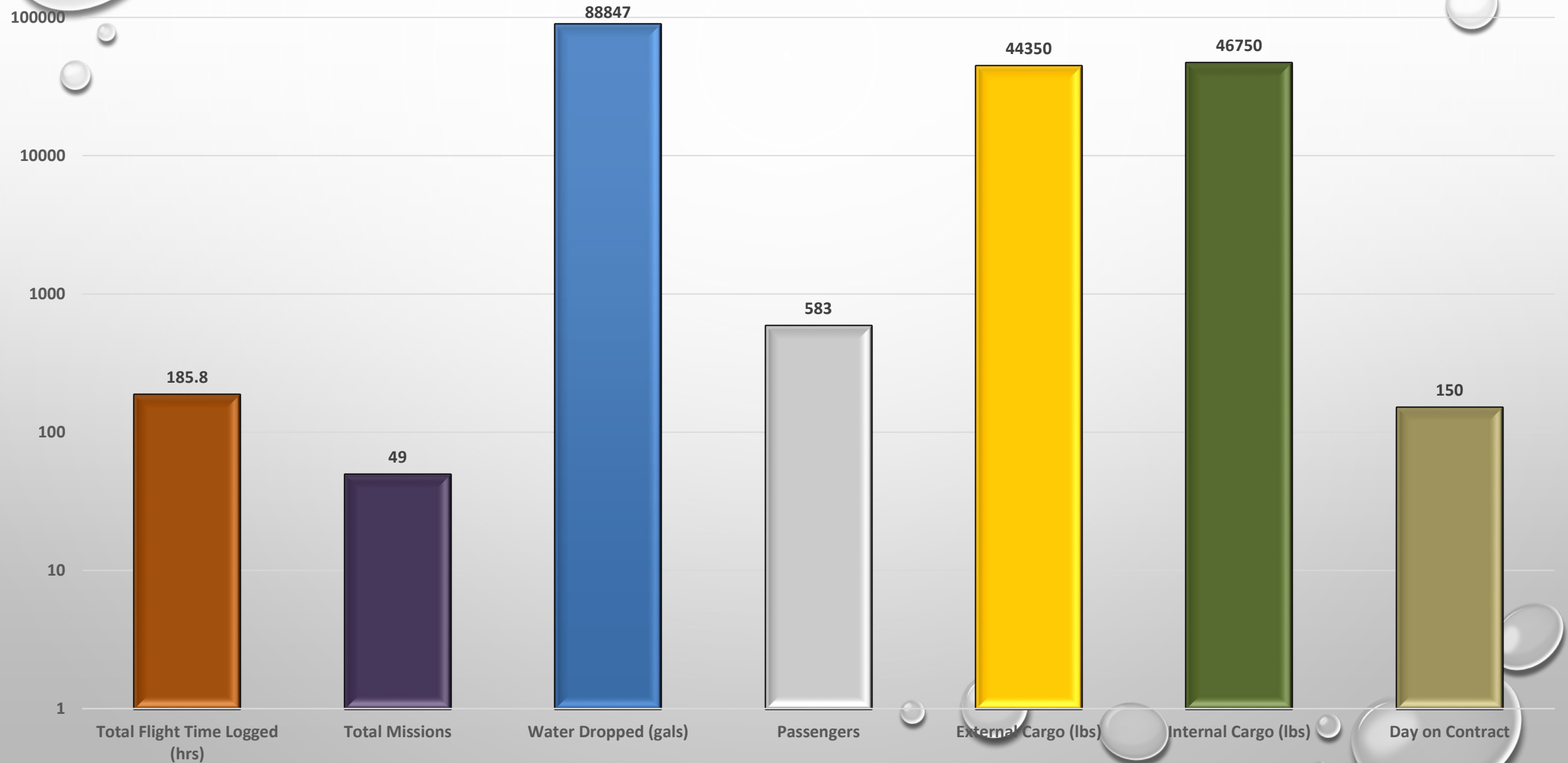
TANKER / SEAT BASES TOTALS

Fremont County SEAT Base (1V6)

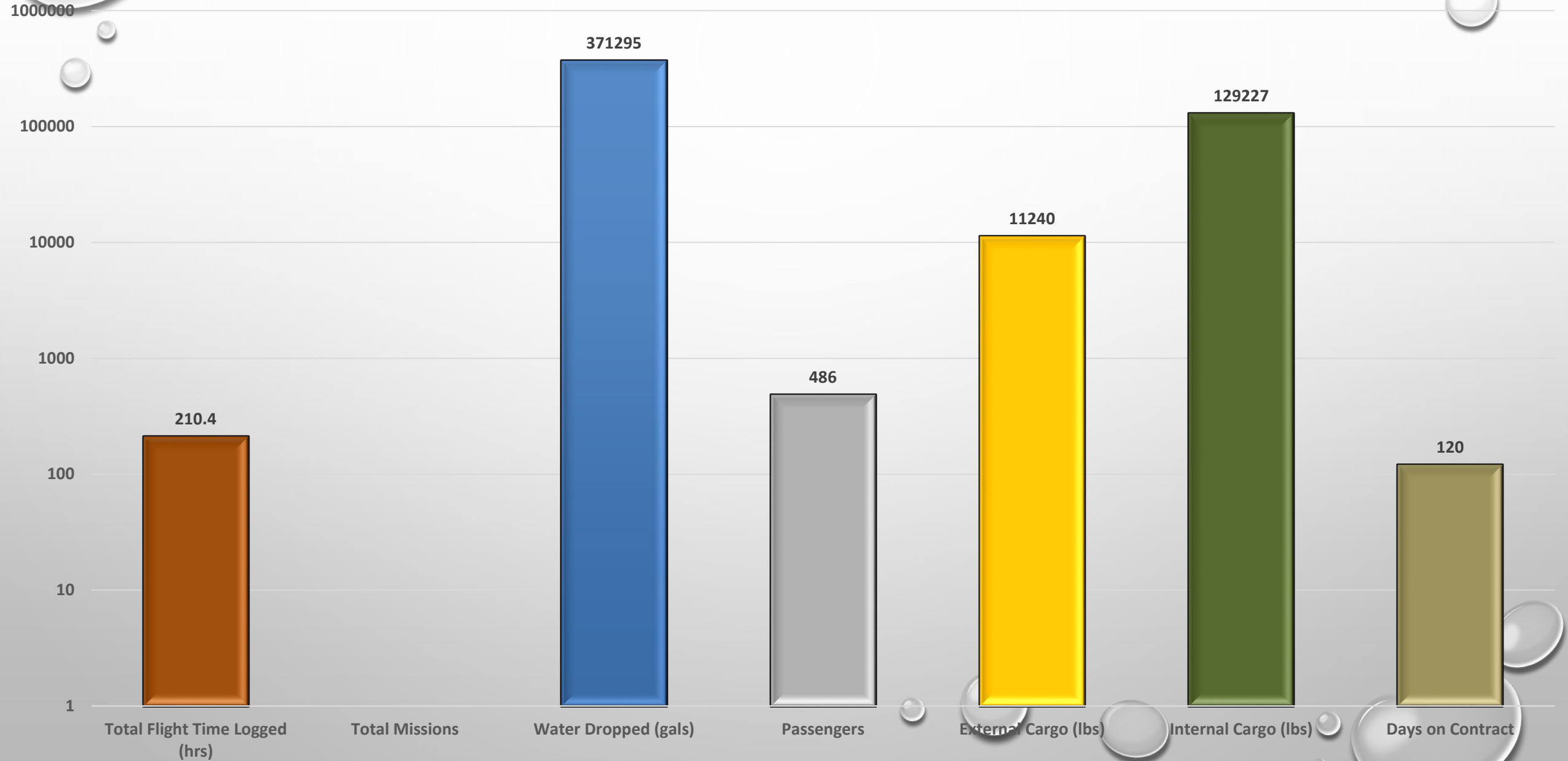
Pueblo Reload Tankerbase (PUB)



H-350MW - FS EU CONTRACT HELICOPTER

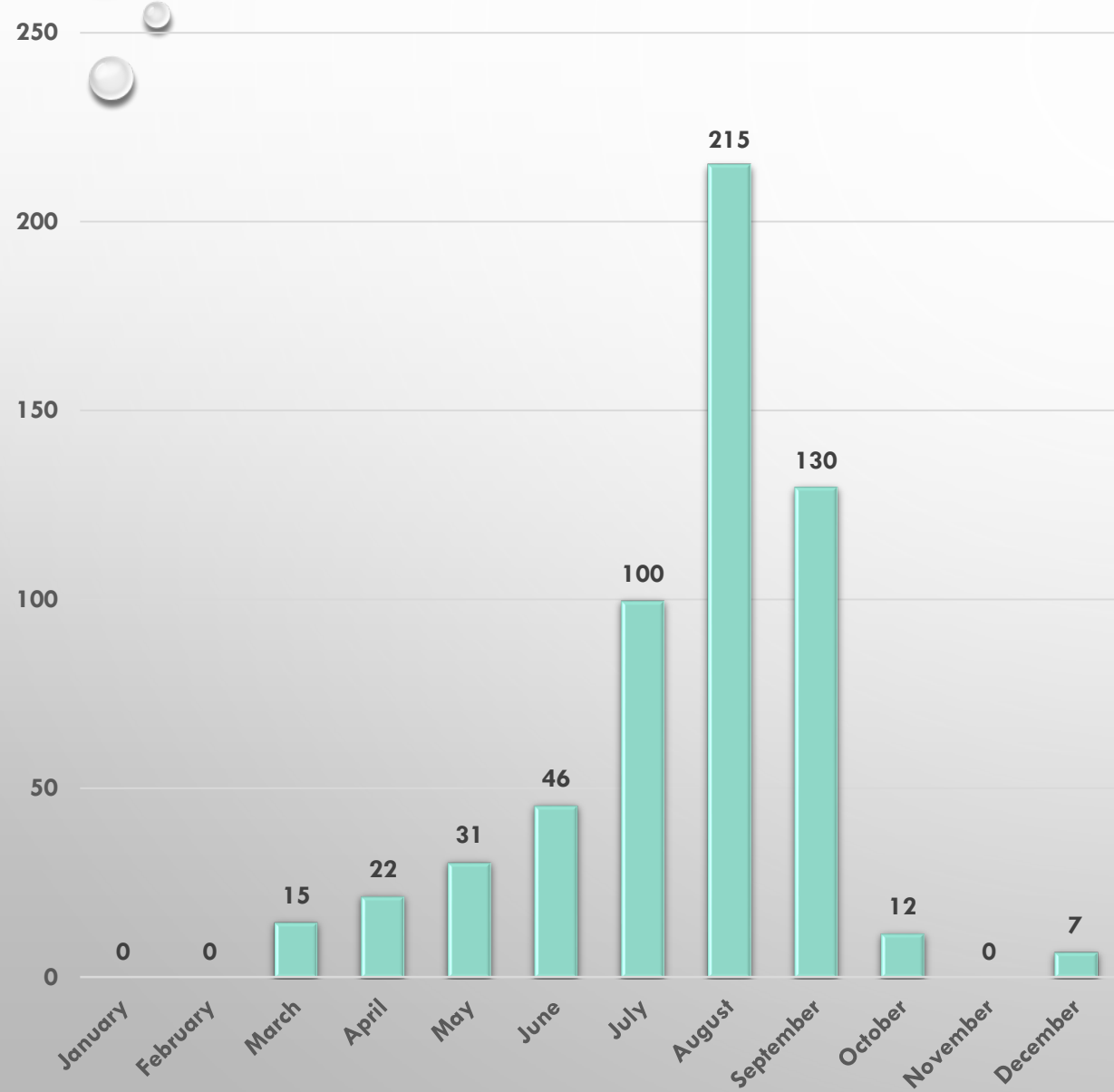


H-58HJ - DFPC EU CONTRACT HELICOPTER



TRAVEL

578 TRAVELERS FOR \$237,480.01



ICS 209'S

Incident Name	Agency	Start Date	Cause	Ac.	Incident Type
2017-00000869	KSMPX	8-Jan	Hum	2239	IC4
17-8	KSSHX	29-Jan	Hum	640	IC4
Schauvliege	KSHGX	31-Jan	Hum	300	IC4
Koger Fire	KSCMX	7-Feb	Hum	320	IC4
42nd Road Fire	KSCLX	11-Feb	Hum	300	IC4
Breach	KSGOX	15-Feb	Hum	1900	IC4
17-045	KSLNX	15-Feb	Hum	700	IC4
246th St	KSLVX	16-Feb	Hum	200	IC4
Montezuma Wildfire 2017	KSGYX	19-Feb	Hum	805	IC4
2017-117	KSFIX	23-Feb	Hum	4480	IC4
Ingalls	KSGYX	23-Feb	Hum	749	IC4
Pronghorn	KSWBX	25-Feb	Hum	300	IC4
Dresden	KSKMX	2-Mar	Hum	360	IC4
Grassland	KSMEX	2-Mar	Hum	700	IC4
Tonganoxie Road	KSLVX	3-Mar	Hum	175	IC4
Yonkers	KSCNX	5-Mar	Hum	1100	IC4
Jupiter Hills	KSRNX	6-Mar	Hum	1200	IC3
Raceway Park	KSFOX	6-Mar	Hum	2326	IC4
Q and 104th	KSKMX	6-Mar	Hum	1100	IC4
Pike Fire	KSBAX	6-Mar	Hum	420	IC4
Hodgeman County	KSHGX	6-Mar	Hum	18000	IC4
US287 & CRTT	BAX	8-Mar	Hum	700	IC4
Highlands	KSRNX	9-Mar	Hum	5785	RMA-IMT2-BLUE
Humboldt Creek	KSGEX	18-Mar	Hum	500	IC4
Rathbun Fire	KSEWX	24-Mar	Hum	1000	IC4
56	COPSF	24-Mar	Hum	305	IC4
Warren Road	KSWBX	7-Apr	Hum	1800	IC4
CR19	COPWX	12-Jun	Hum	960	IC4
North Millsap	RGD	15-Jun	Ltn	38	IC3/IC4
Castle Creek	GSP	31-Jul	Ltn	0.5	IC4
Waterton	COPSF	31-Aug	Ltn	6	IC4/IC3
Stalk	KSSWX	10-Sep	Hum	960	IC4
Wilson	COPSF	19-Sep	LTN	1	IC5
Fellhoelter	KSROX	24-Nov	Hum	3500	IC4
Gorham	KSRSX	24-Nov	Hum	4500	IC4
Kilo	FRQ	6-Dec	Hum	3500	IC4
Windsplitter	BAX	8-Dec	Hum	3145	IC4
Hwy36 and Rd2	KSCNX	8-Dec	Hum	350	IC4
			38	65364.5	

PUEBLO DISPATCH OFFICE SUMMARY SITUATION REPORT

Year-to-Date - Wildland Fire Activity & Rx Fire Activity:

Agency	State-Unit	Fires (Human)	Acres (Human)	Fires (Lightning)	Acres (Lightning)	Total (Fires)	Total (Acres)	Fires (RX)	Acres (RX)
BIA	KS-HOA	16	424	0	0	16	424	1	5
BIA		16	424	0	0	16	424	1	5
BLM	CO-RGD	3	28	5	49	8	77	9	120
	CO-SLD	0	0	0	0	0	0	2	35
BLM		3	28	5	49	8	77	11	155
C&L	CO-ALX	2	45	0	0	2	45	0	0
	CO-APX	2	178	0	0	2	178	0	0
	CO-BAX	3	3839	0	0	3	3839	1	0
	CO-CFX	0	0	0	0	0	0	12	6
	CO-CJX	3	40	0	0	3	40	0	0
	CO-CTX	1	5	0	0	1	5	2	3
	CO-CUX	2	31	0	0	2	31	1	1
	CO-DGX	5	55	0	0	5	55	1	0
	CO-ELX	1	206	0	0	1	206	0	0
	CO-EPX	11	5008	1	0	12	5008	1	0
	CO-FRX	1	4	3	5	4	9	0	0
	CO-HUX	2	3	0	0	2	3	0	0
	CO-JEX	14	105	2	3	16	108	1	0
	CO-LKX	4	1	0	0	4	1	0	0
	CO-LSX	0	0	0	0	0	0	1	250
	CO-MLX	1	4	0	0	1	4	0	0
	CO-PAX	10	510	2	0	12	510	1	8
	CO-PUX	1	1	1	0	2	1	0	0
	CO-PWX	1	960	0	0	1	960	0	0
	CO-RGX	2	3	0	0	2	3	0	0
	CO-SHX	1	2	0	0	1	2	0	0
	CO-TLX	2	1	1	0	3	1	1	2

Year-to-Date - Wildland Fire Activity & Rx Fire Activity:									
Agency	State-Unit	Fires (Human)	Acres (Human)	Fires (Lightning)	Acres (Lightning)	Total (Fires)	Total (Acres)	Fires (RX)	Acres (RX)
C&L	KS-BAX	1	420	0	0	1	420	0	0
	KS-CAX	1	200000	0	0	1	200000	0	0
	KS-CFX	4	615	0	0	4	615	0	0
	KS-CLX	1	300	0	0	1	300	0	0
	KS-CMX	1	320	0	0	1	320	0	0
	KS-CNX	2	1450	0	0	2	1450	0	0
	KS-ELX	1	1200	0	0	1	1200	0	0
	KS-EWX	1	1000	0	0	1	1000	0	0
	KS-FIX	1	4480	0	0	1	4480	0	0
	KS-FOX	2	203126	0	0	2	203126	0	0
	KS-GEX	1	500	0	0	1	500	0	0
	KS-GOX	1	1900	0	0	1	1900	0	0
	KS-GYX	2	1554	0	0	0	1554	0	0
	KS-HGX	2	18300	0	0	2	18300	0	0
	KS-KMX	2	1460	0	0	2	1460	0	0
	KS-KWX	1	475	0	0	1	475	0	0
	KS-LNX	3	810	0	0	3	810	0	0
	KS-LVX	2	375	0	0	2	375	0	0
	KS-LYX	2	562	0	0	2	562	0	0
	KS-MEX	1	700	0	0	1	700	0	0
KS-MPX	1	2239	0	0	1	2239	0	0	
KS-MTX	2	0	0	0	2	0	0	0	
KS-RNX	4	13065	0	0	4	13065	0	0	
KS-ROX	1	3500	0	0	1	3500	0	0	
KS-RSX	1	4500	0	0	1	4500	0	0	
KS-SHX	1	640	0	0	1	640	0	0	
KS-SWX	3	6586	0	0	3	6586	0	0	
KS-WBX	2	2100	0	0	2	2100	0	0	
C&L		116	483178	10	8	124	483186	22	270
FS	CO-PSF	68	554	36	24	103	578	31	3712
	CO-RGF	4	0	3	2	7	2	3	902
	KS-PSF	2	9	0	0	2	9	0	0
FS		74	563	39	26	112	589	34	4614

Year-to-Date - Wildland Fire Activity & Rx Fire Activity:									
Agency	State-Unit	Fires (Human)	Acres (Human)	Fires (Lightning)	Acres (Lightning)	Total (Fires)	Total (Acres)	Fires (RX)	Acres (RX)
FWS	CO-ALR	0	0	0	0	0	0	2	1
	CO-BAR	0	0	0	0	0	0	2	511
	CO-MVR	0	0	0	0	0	0	2	255
	CO-RFR	1	0	0	0	0	1	0	0
	KS-FLR	1	158	0	0	1	158	0	0
	KS-KIR	0	0	0	0	0	0	1	914
	KS-MCR	4	38	0	0	4	38	4	282
	KS-QUR	0	0	0	0	0	0	2	586
FWS		6	196	0	0	5	197	13	2549
NPS	CO-FFP	0	0	2	0	2	0	0	0
	CO-GSP	0	0	2	59	2	59	1	0
	KS-TGP	0	0	0	0	0	0	5	5505
NPS		0	0	4	59	4	59	6	5505
OES	CO-PSBS	0	0	2	0	2	0	2	2
OES		0	0	2	0	2	0	2	2
USAF	CO-FCQ	3	130	0	0	3	130	0	0
	KS-FRQ	1	3500	0	0	1	3500	0	0
USAF		4	3630	0	0	4	3630	0	0
Grand Total:		219	488019	60	142	275	488162	89	13100